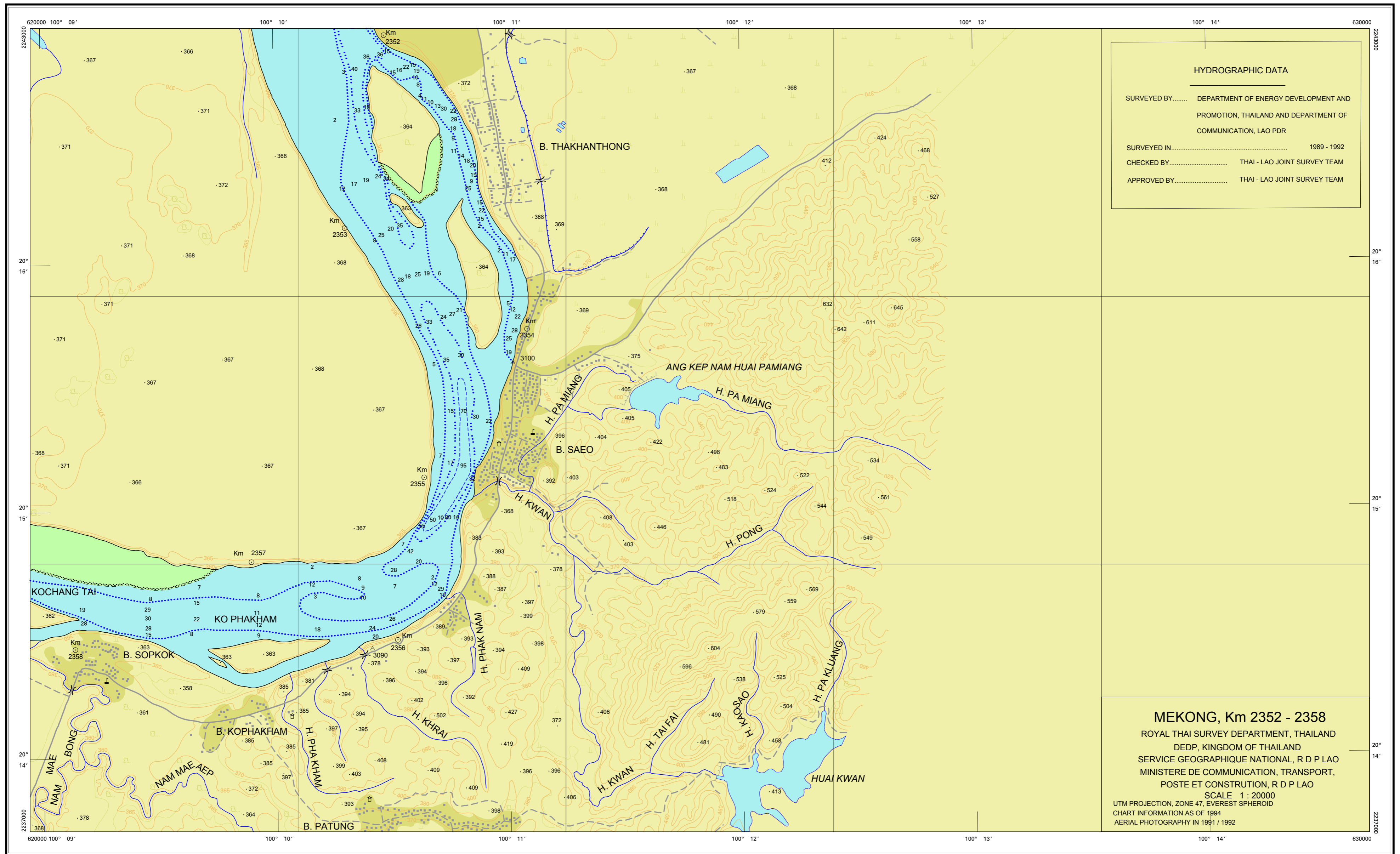
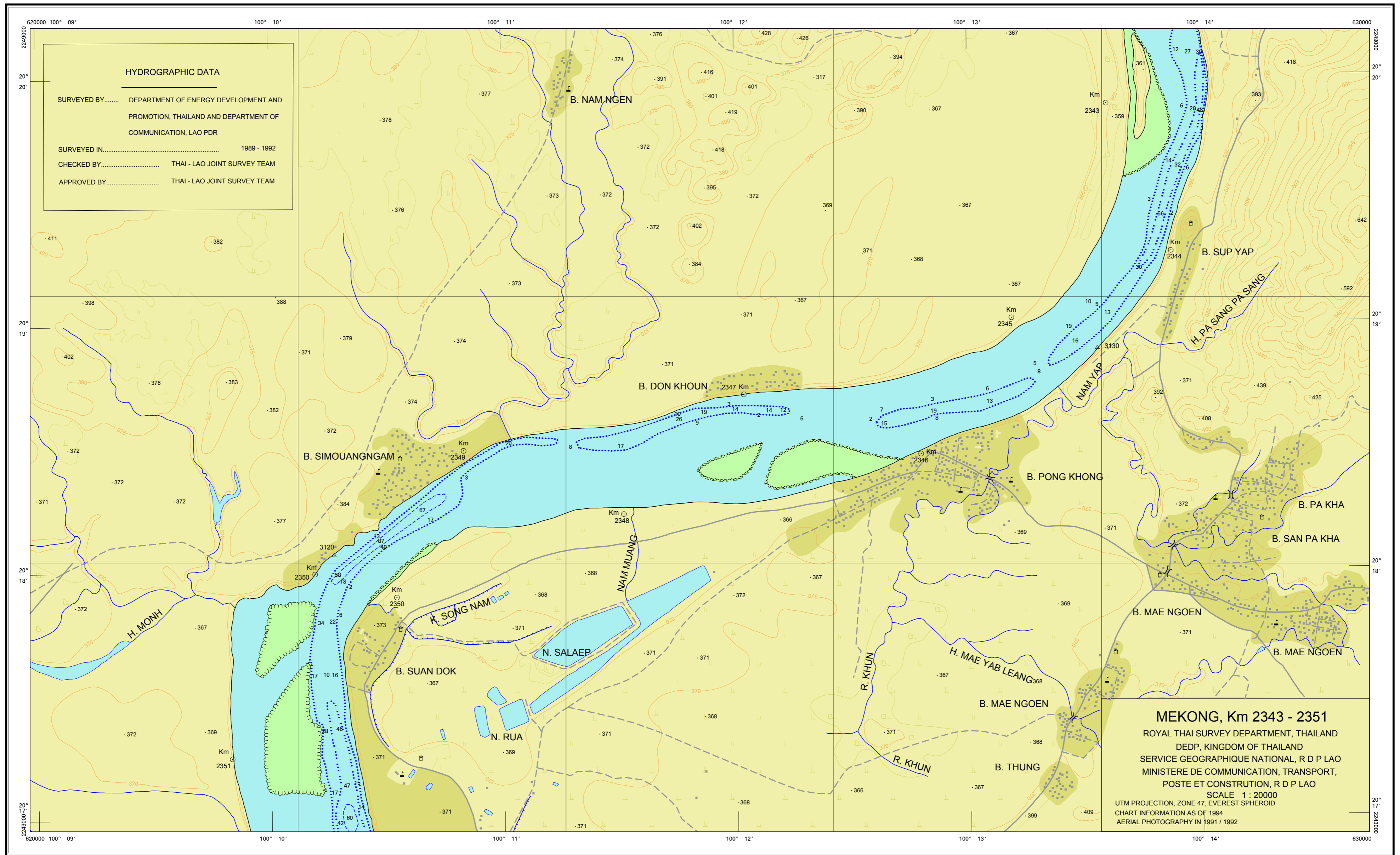
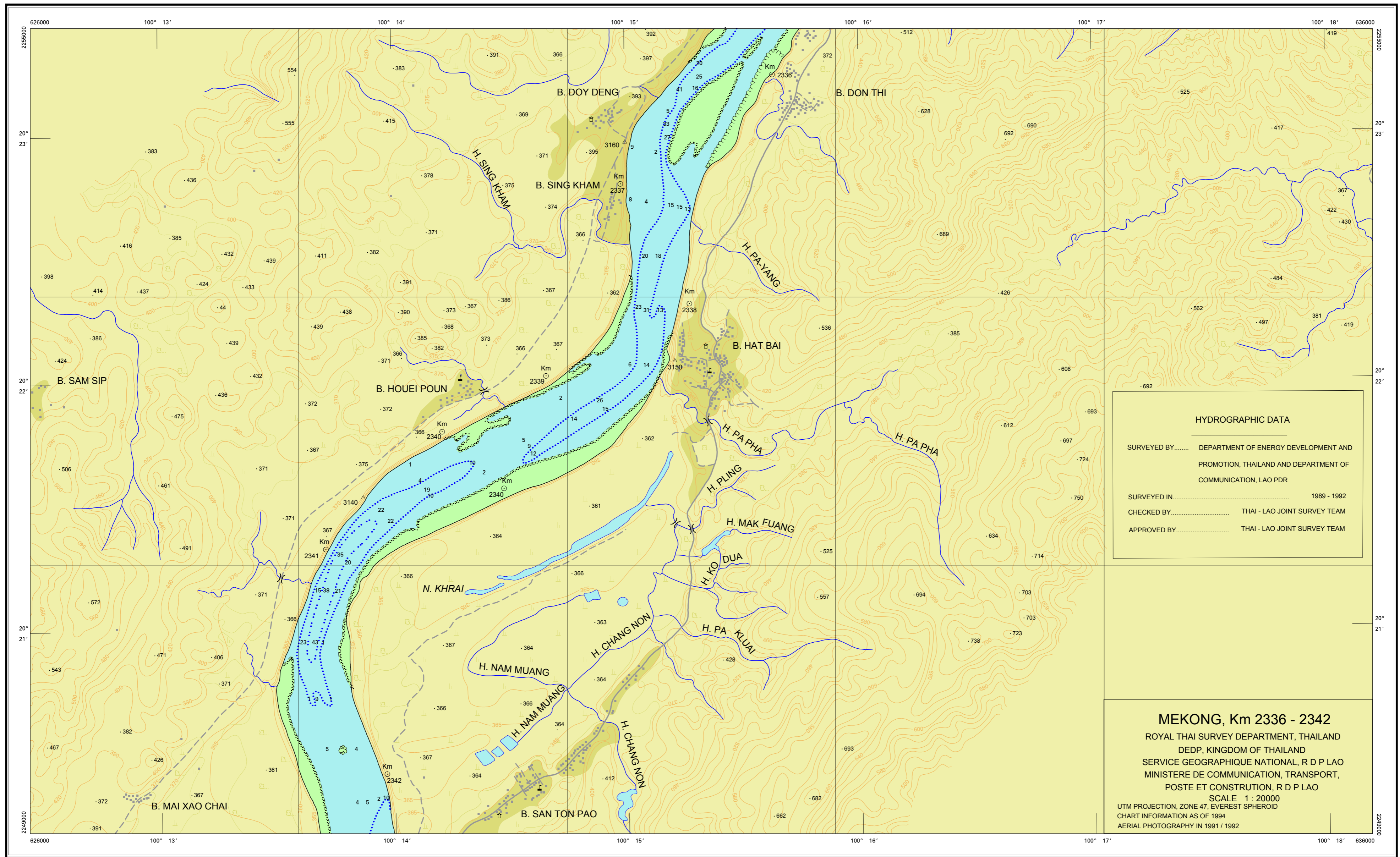


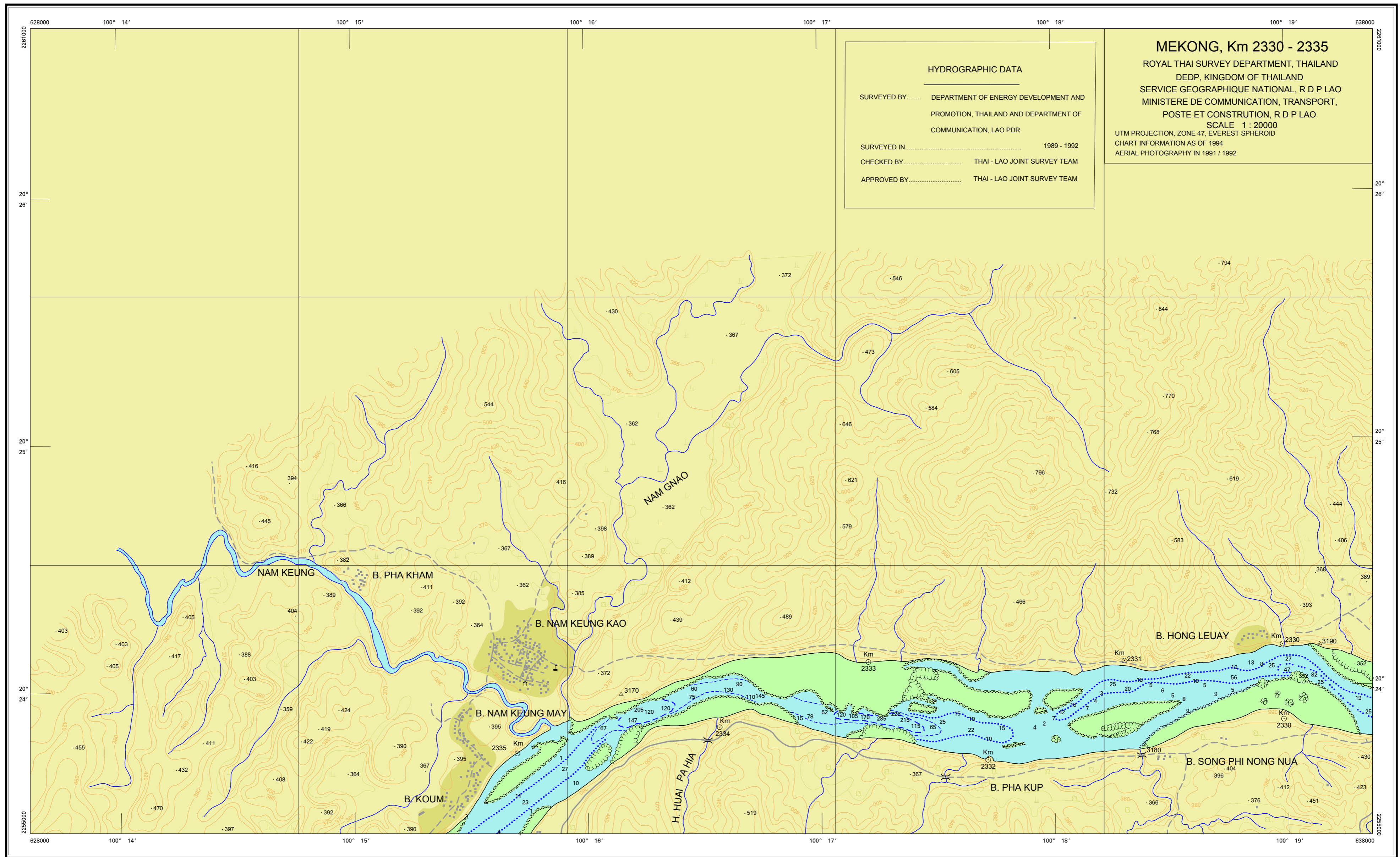
2-004

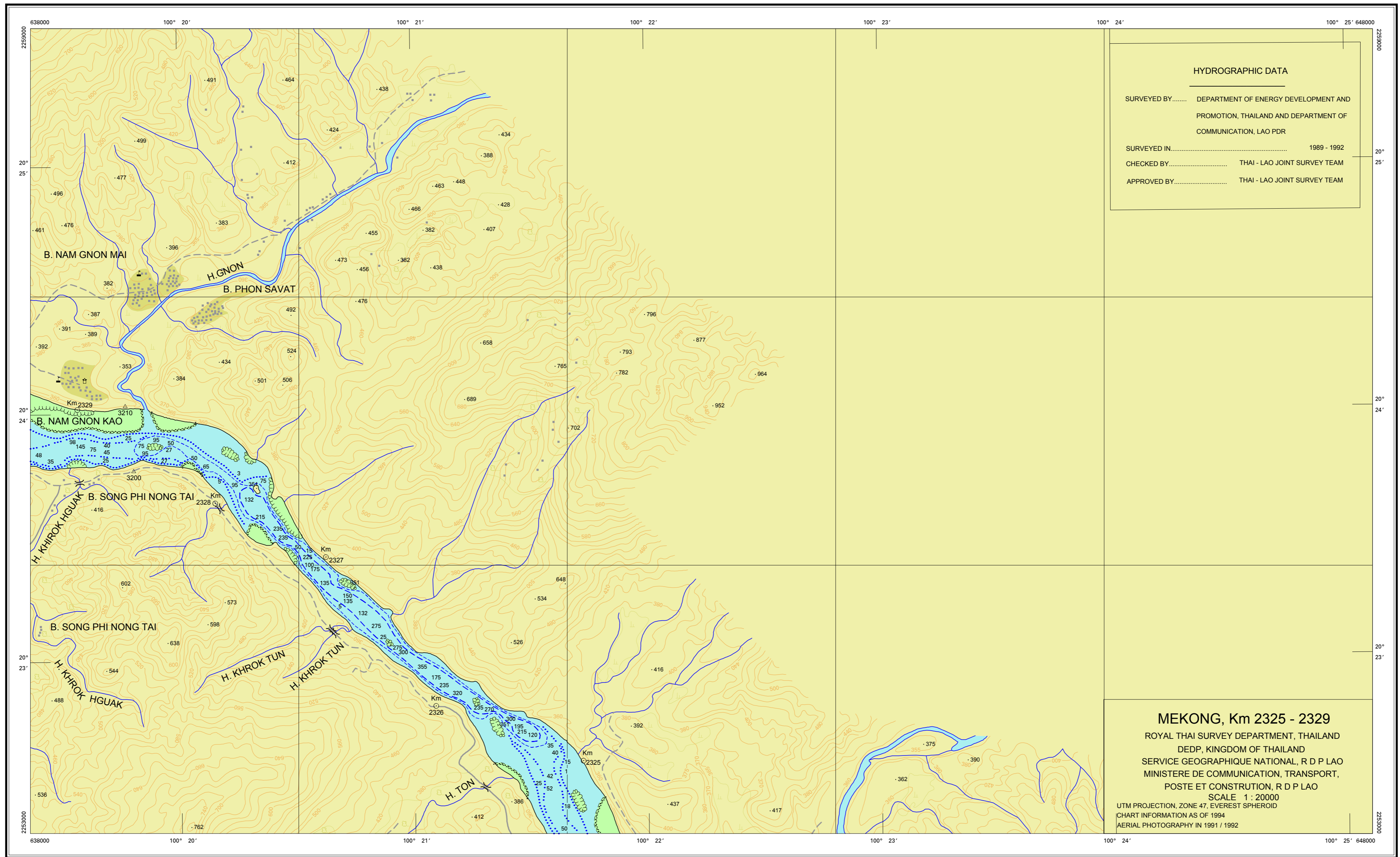


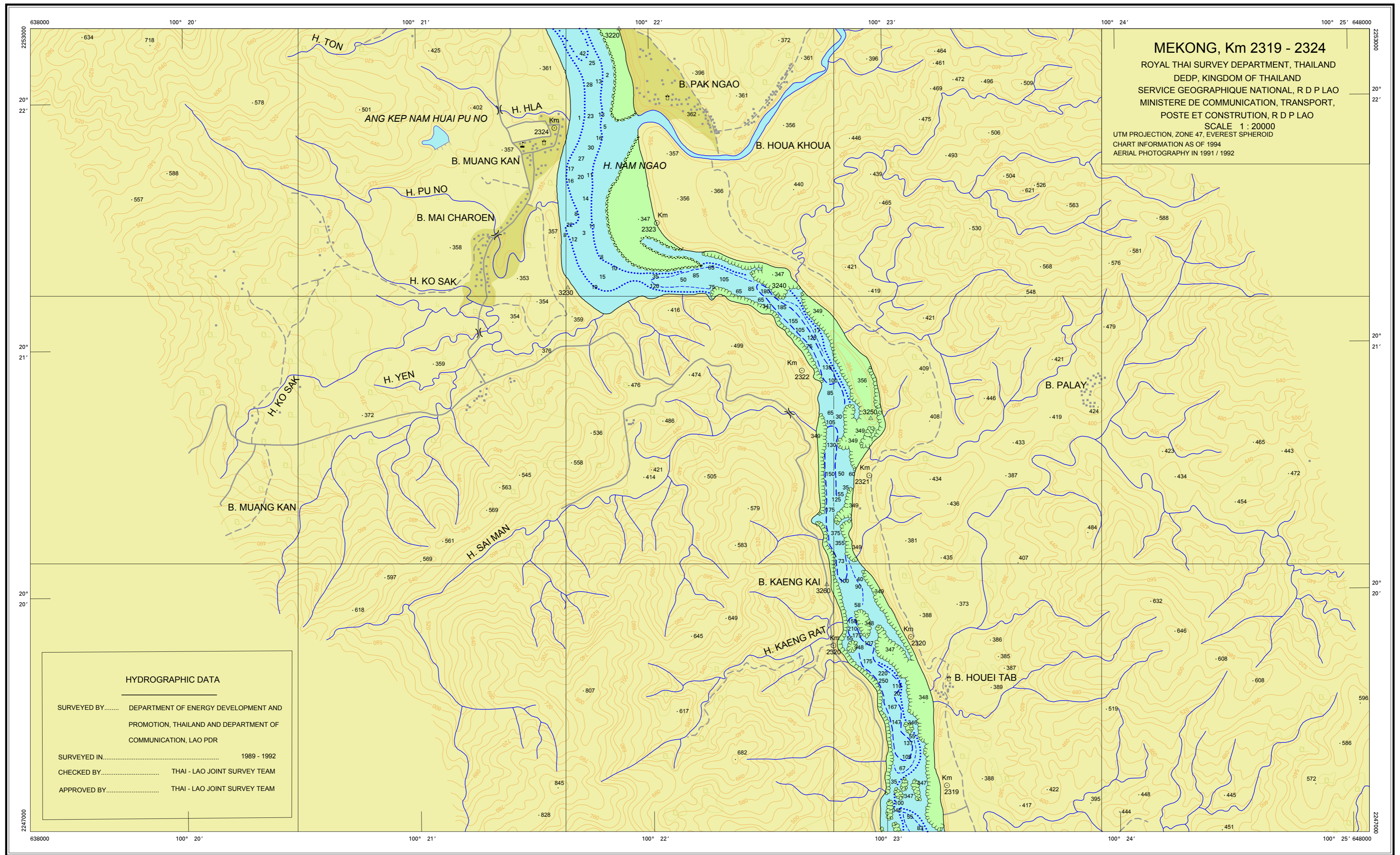
2-004

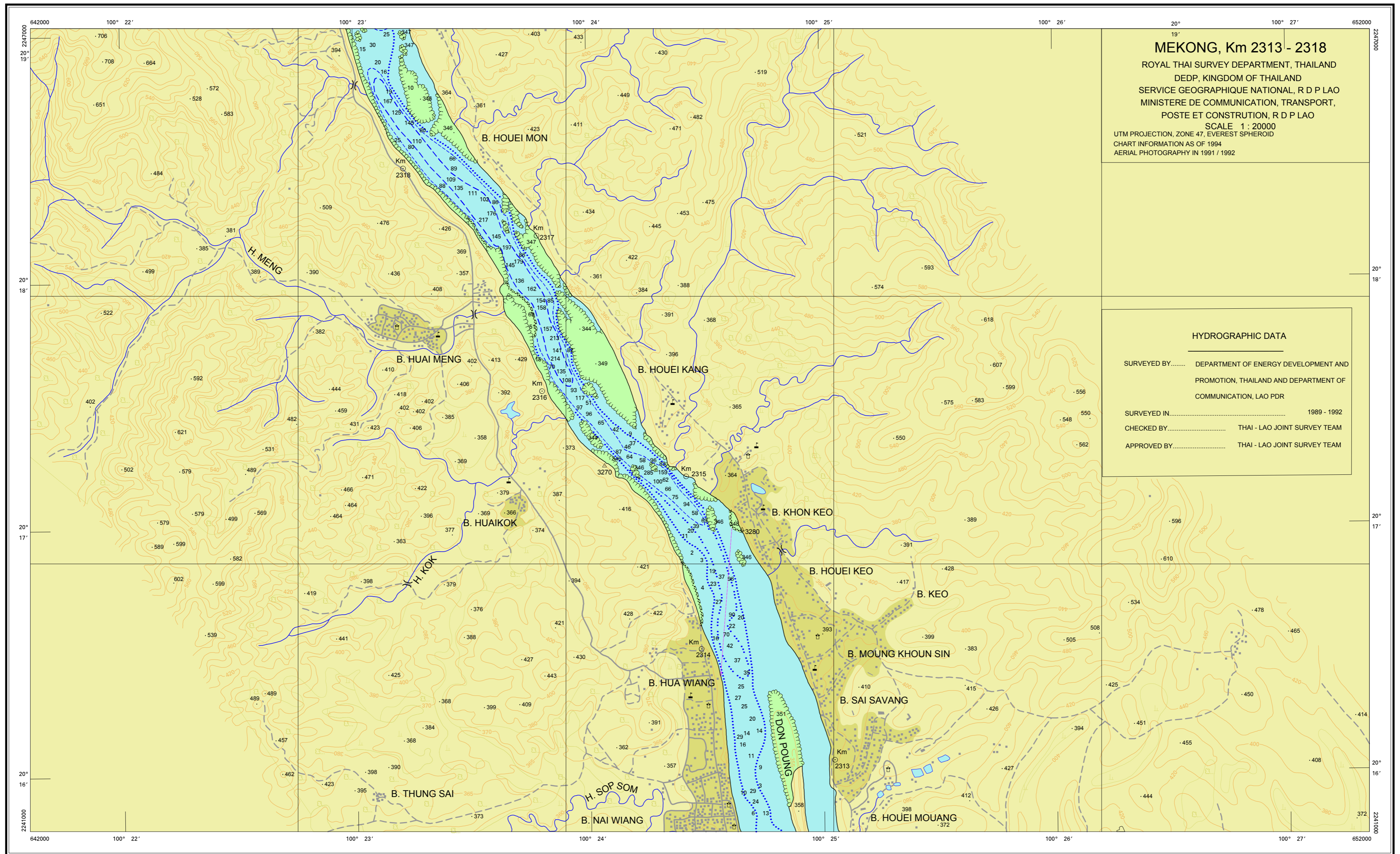


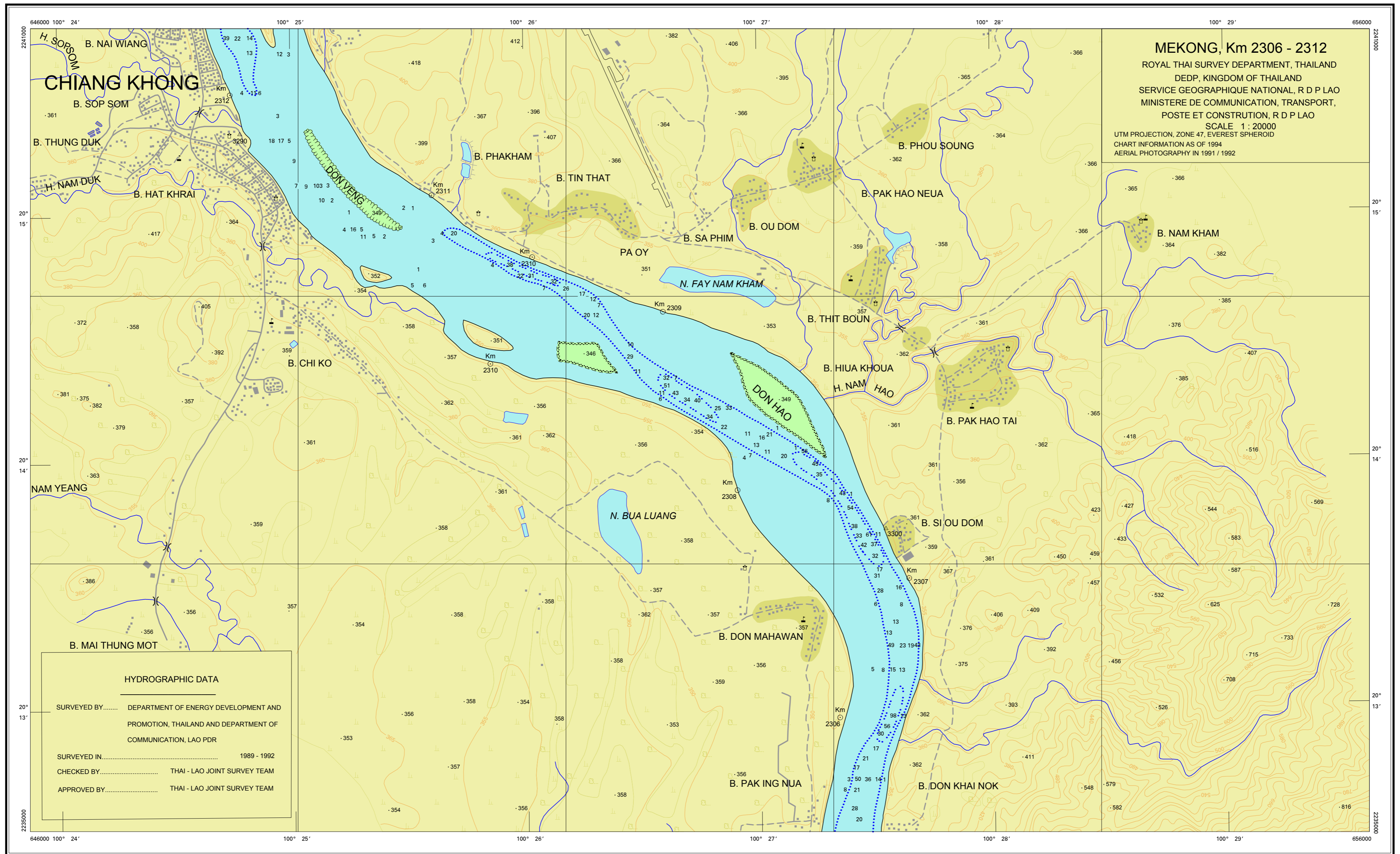


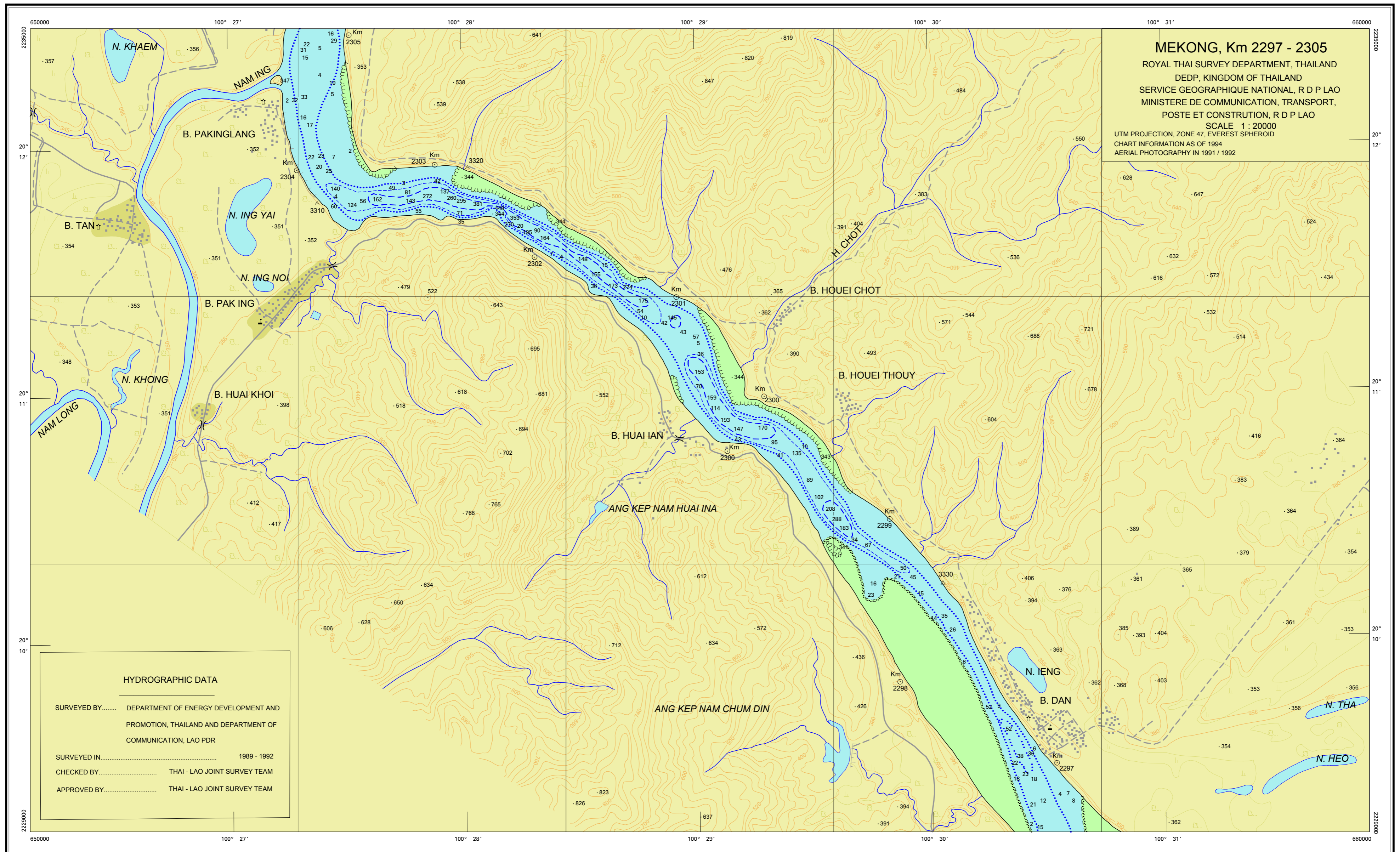


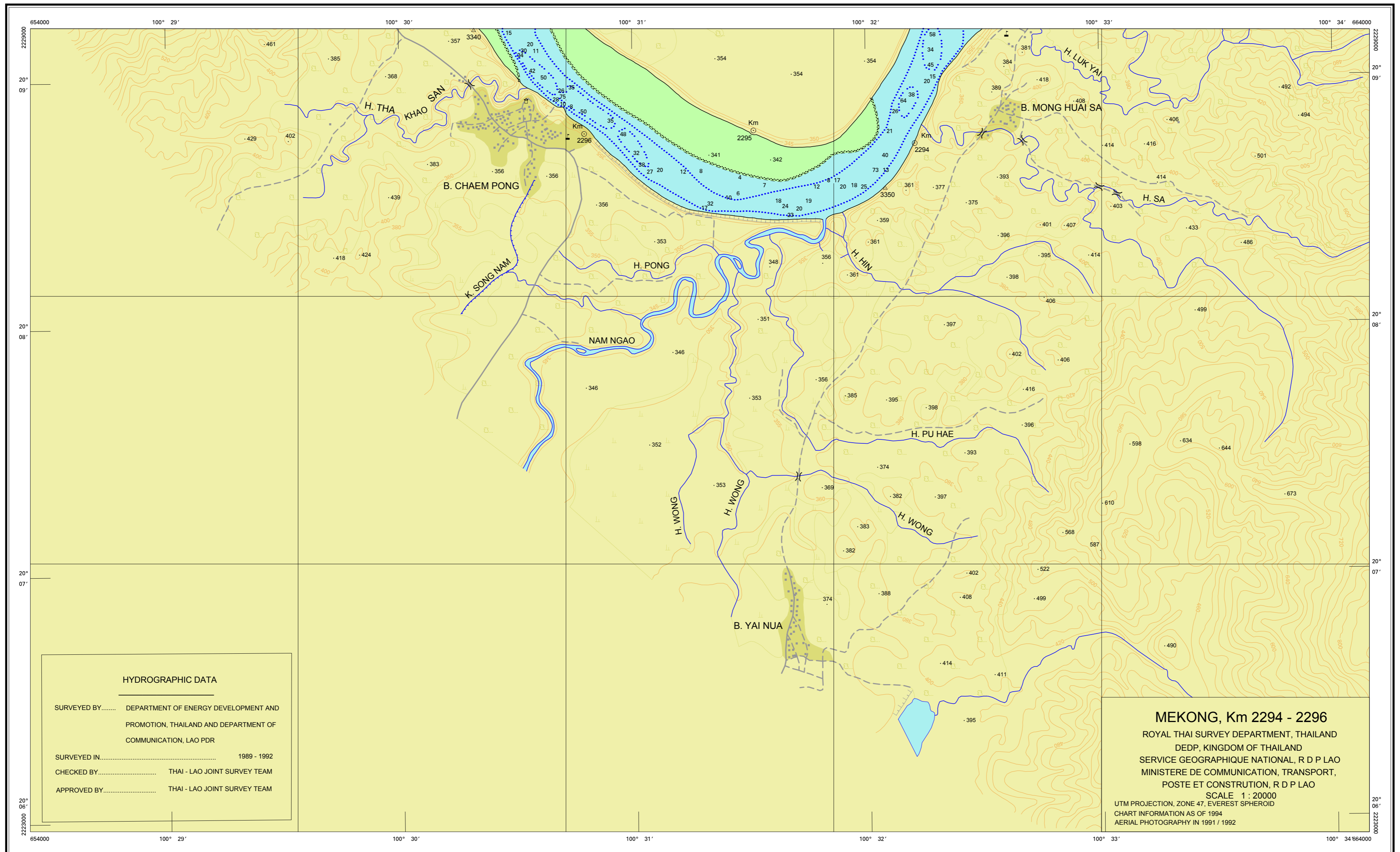


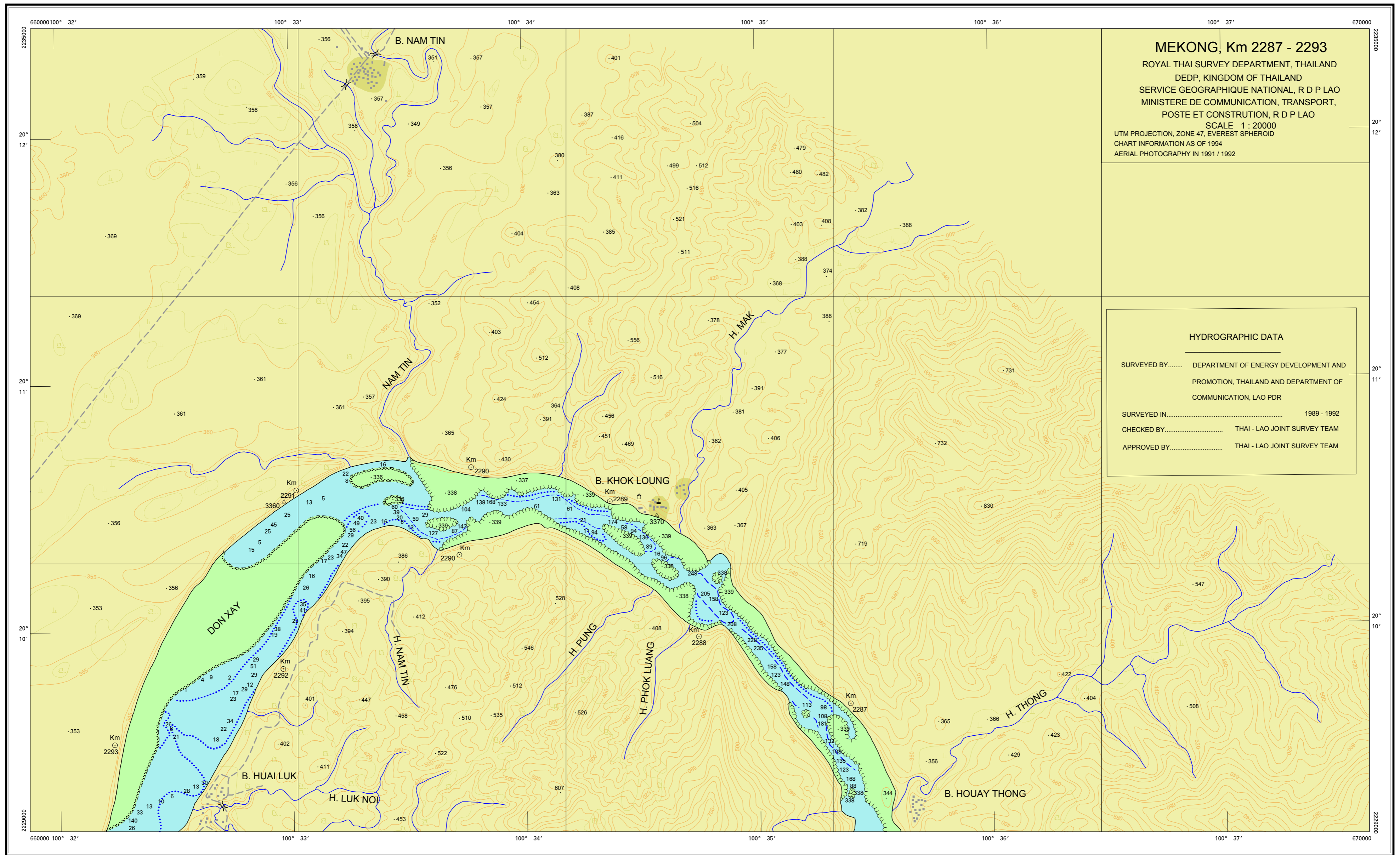


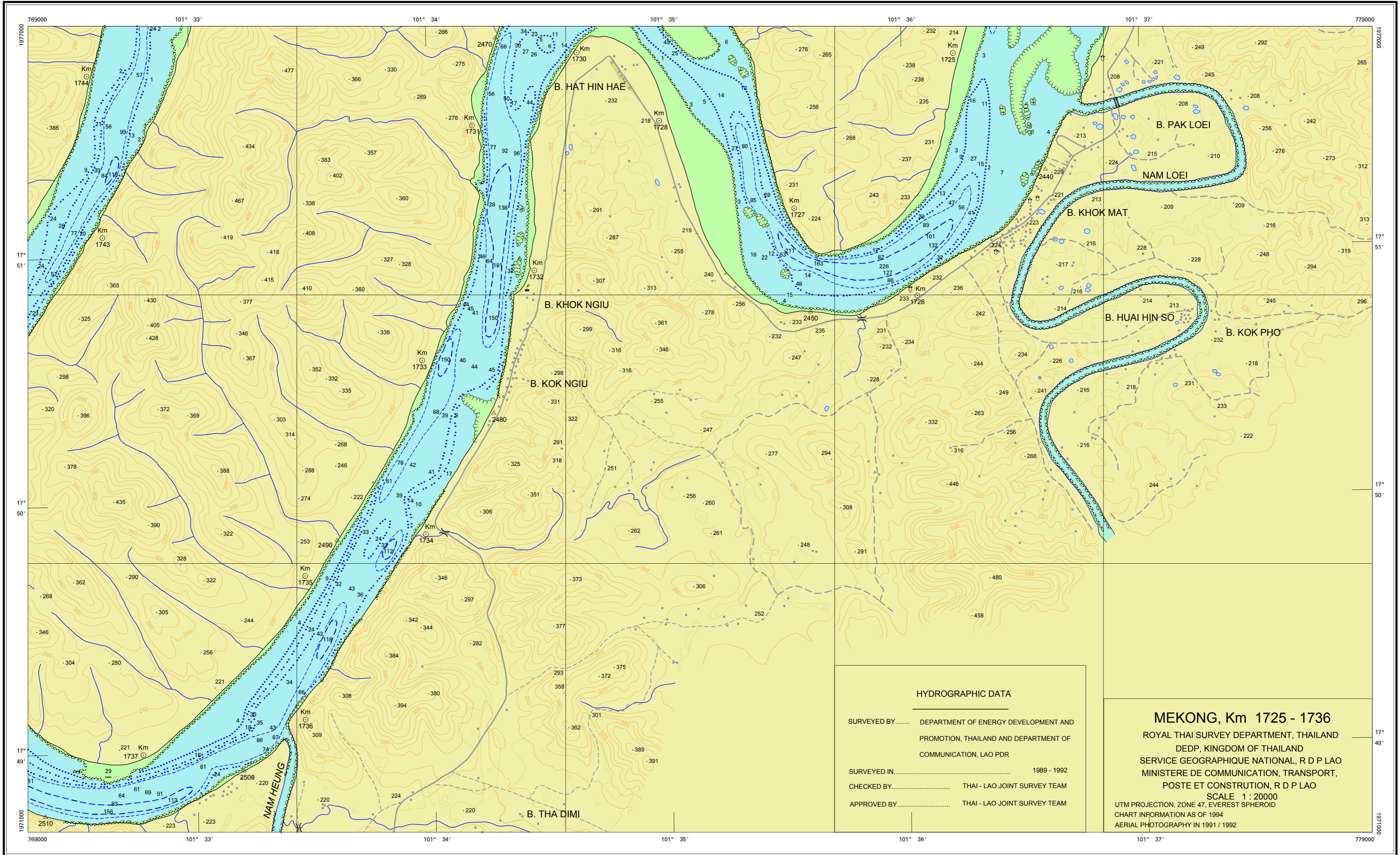


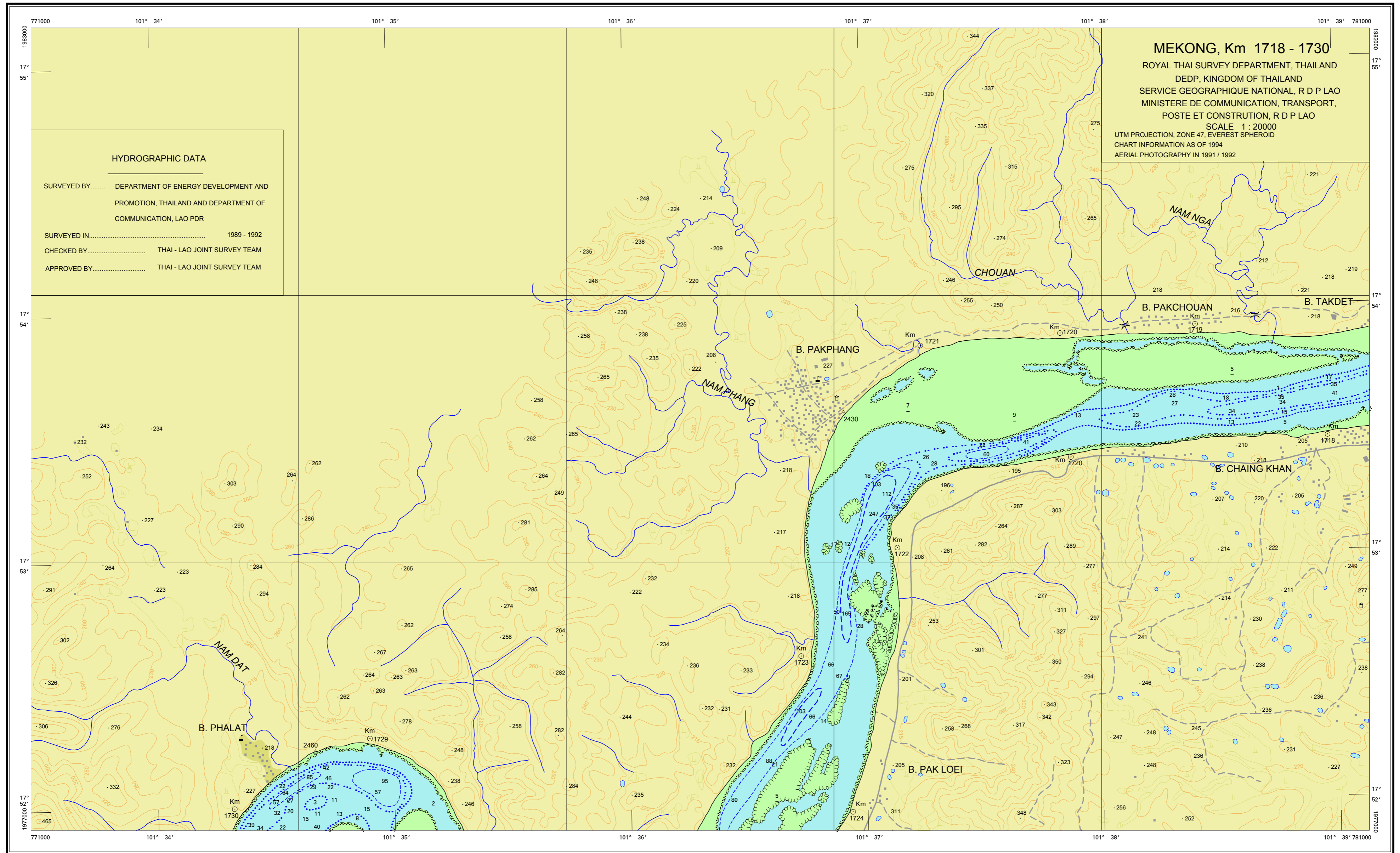


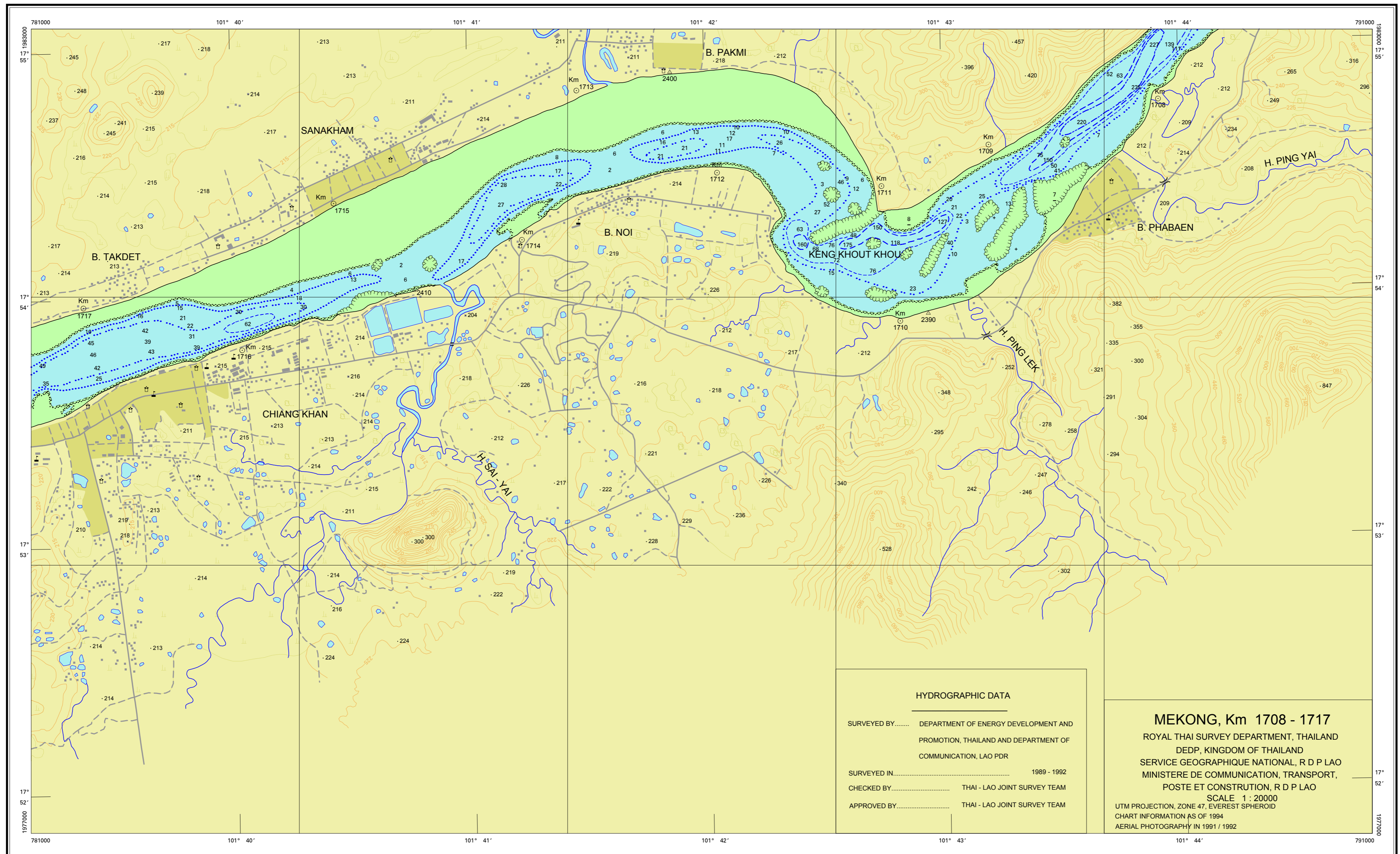


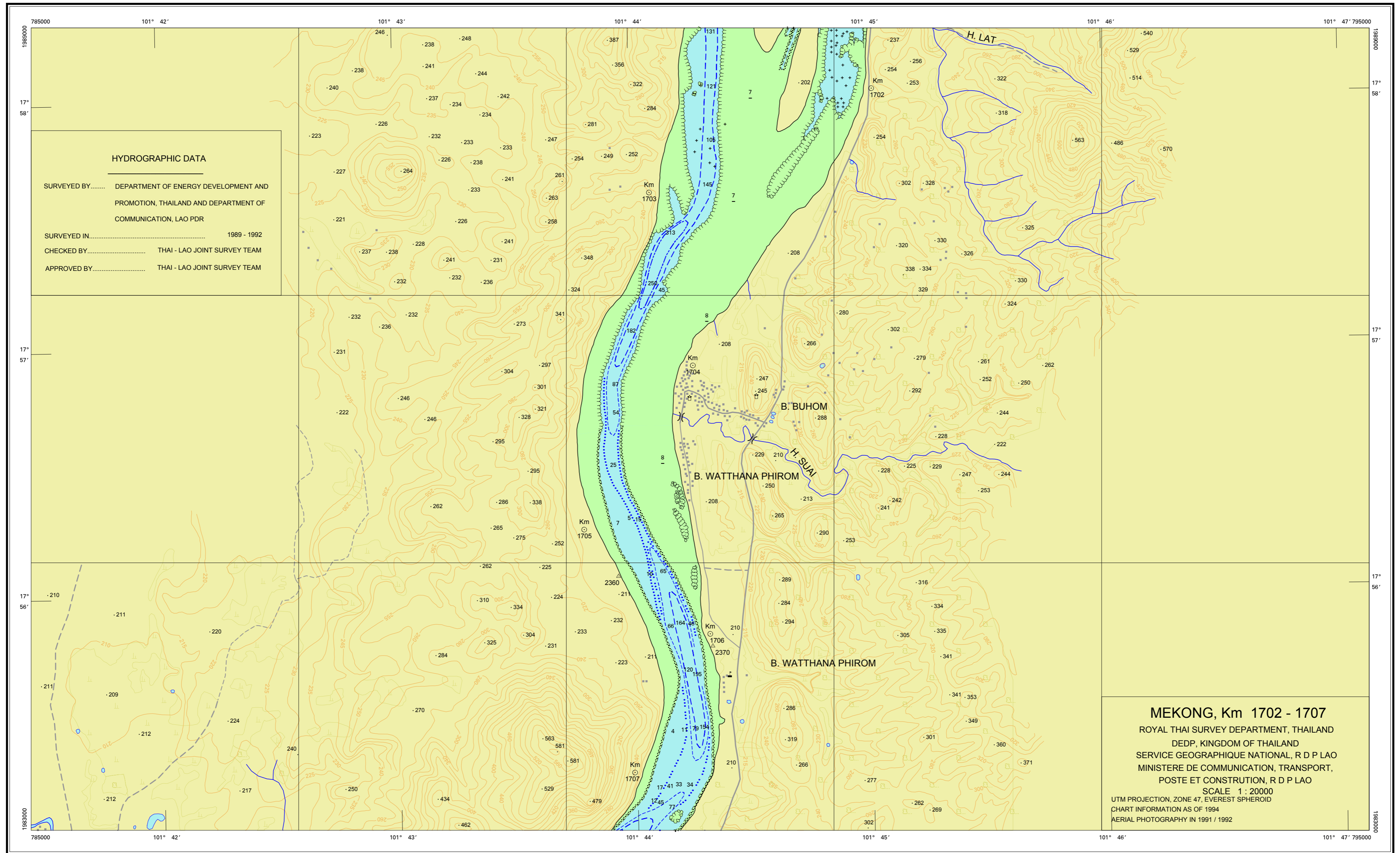


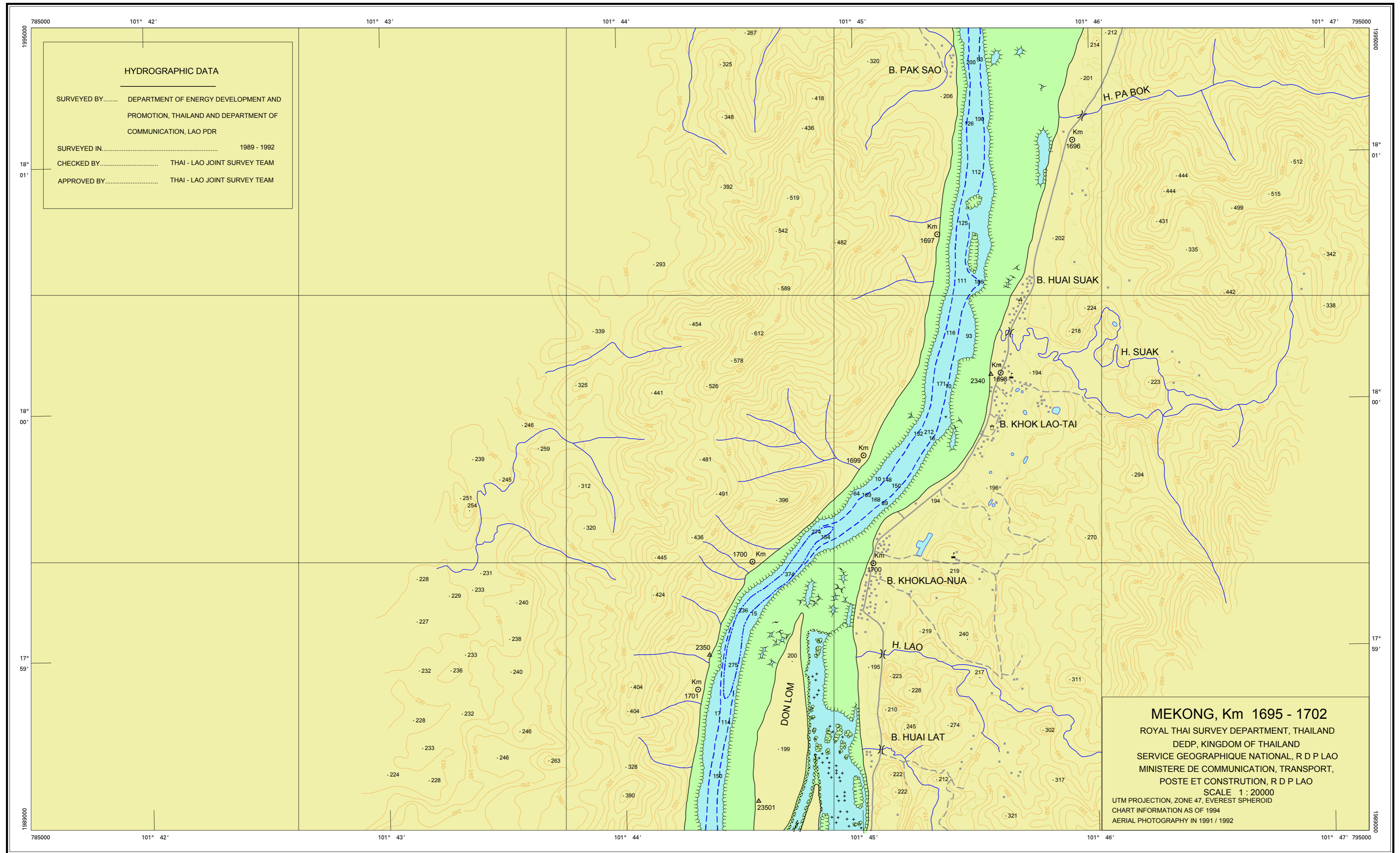


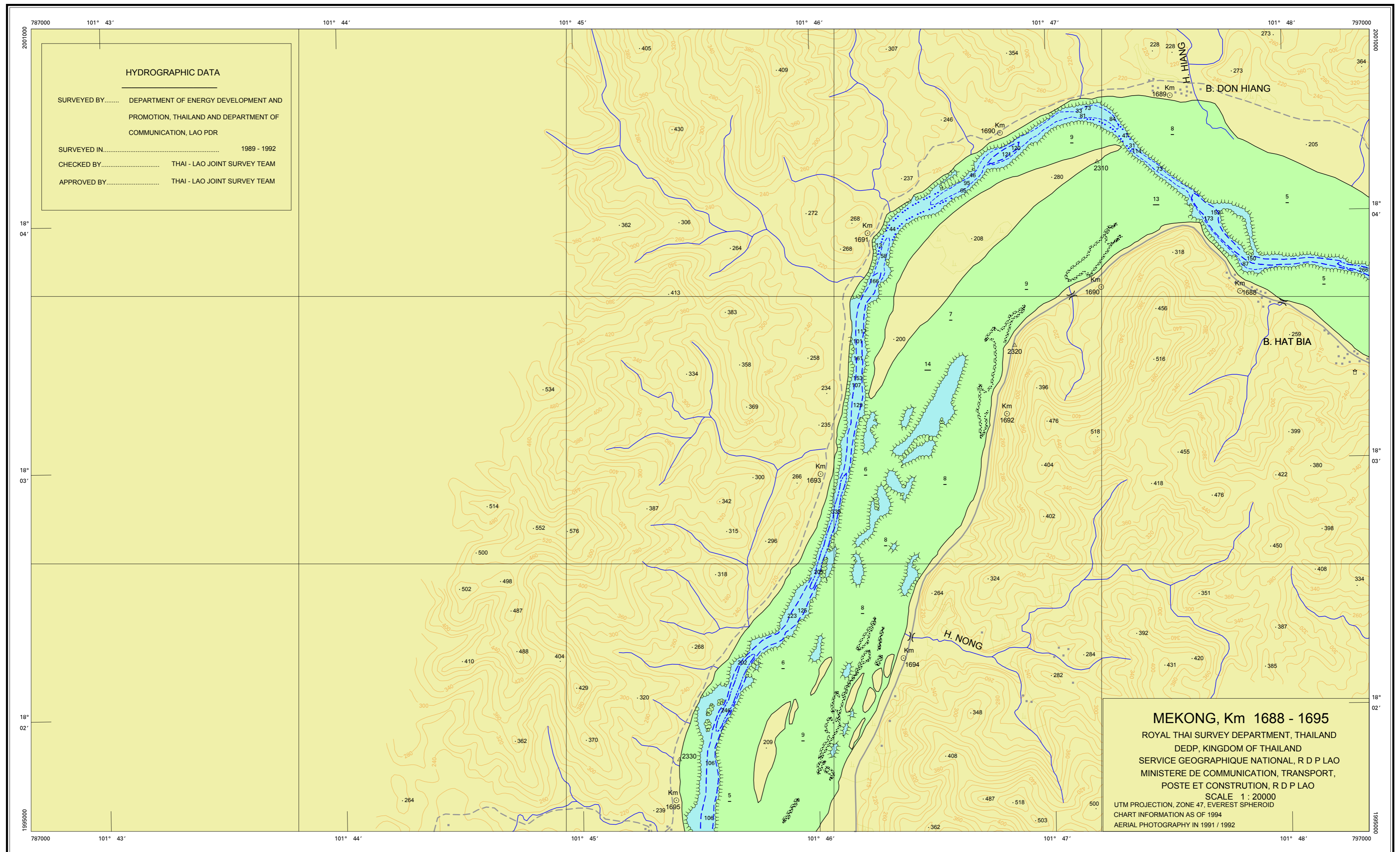


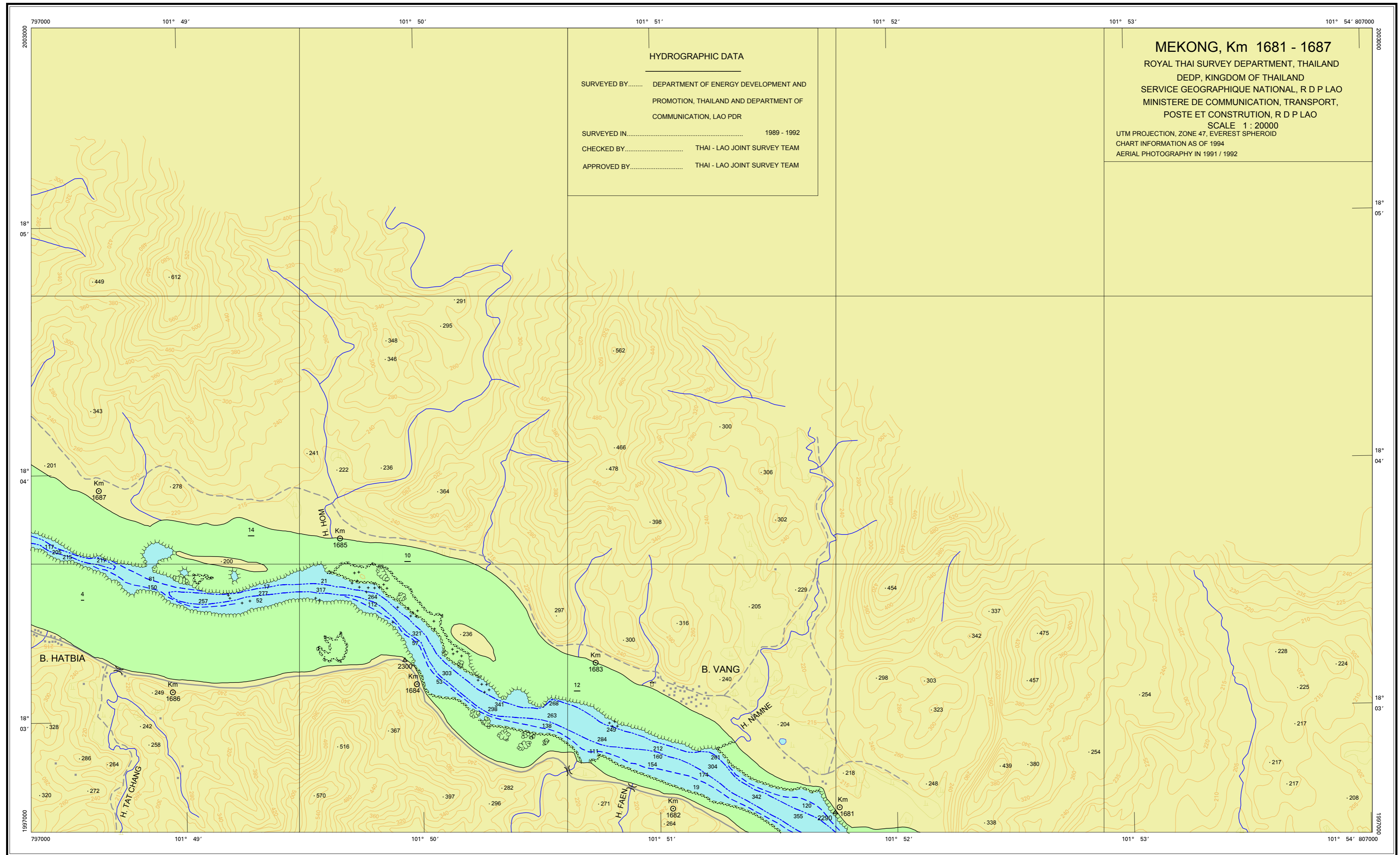




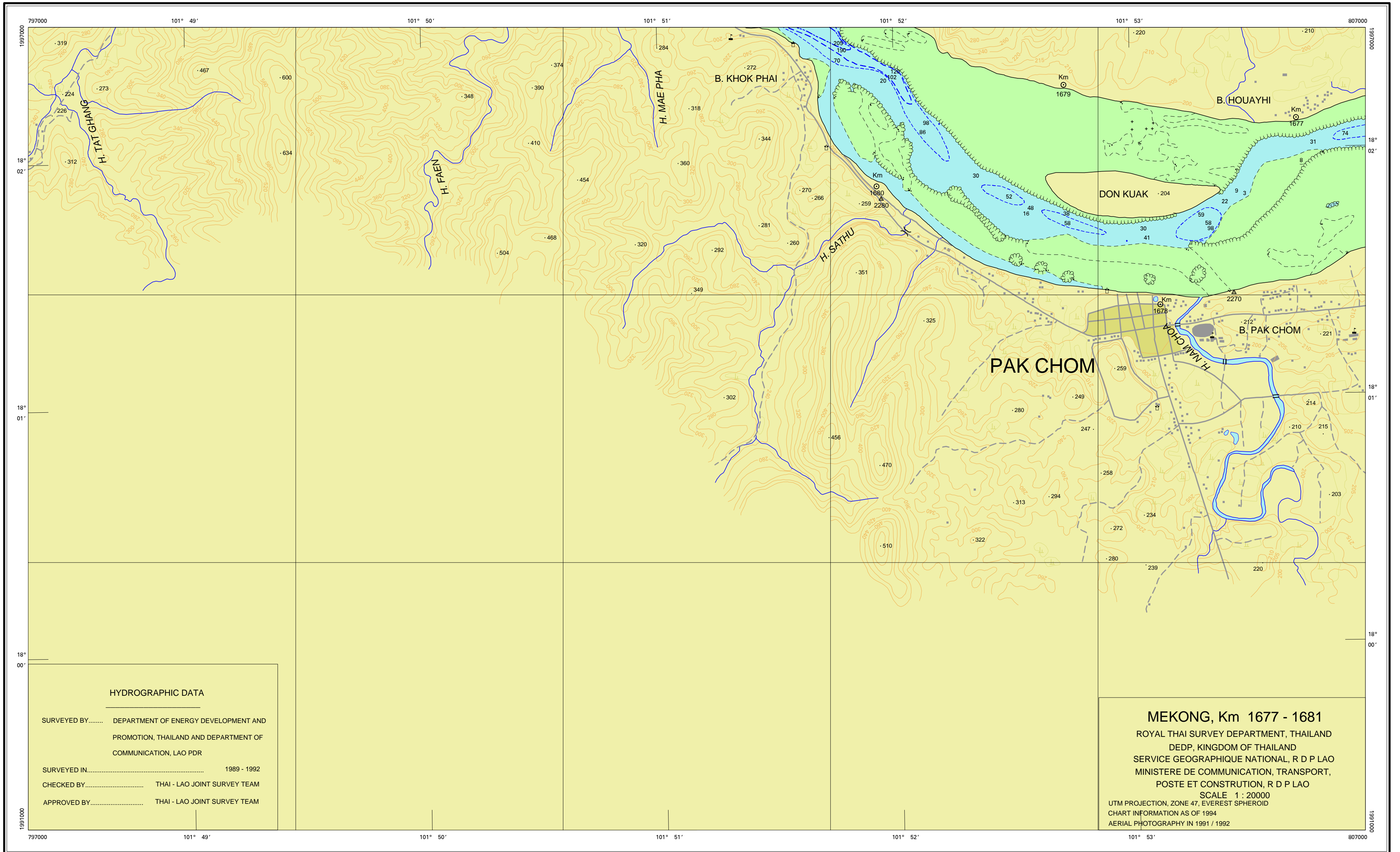






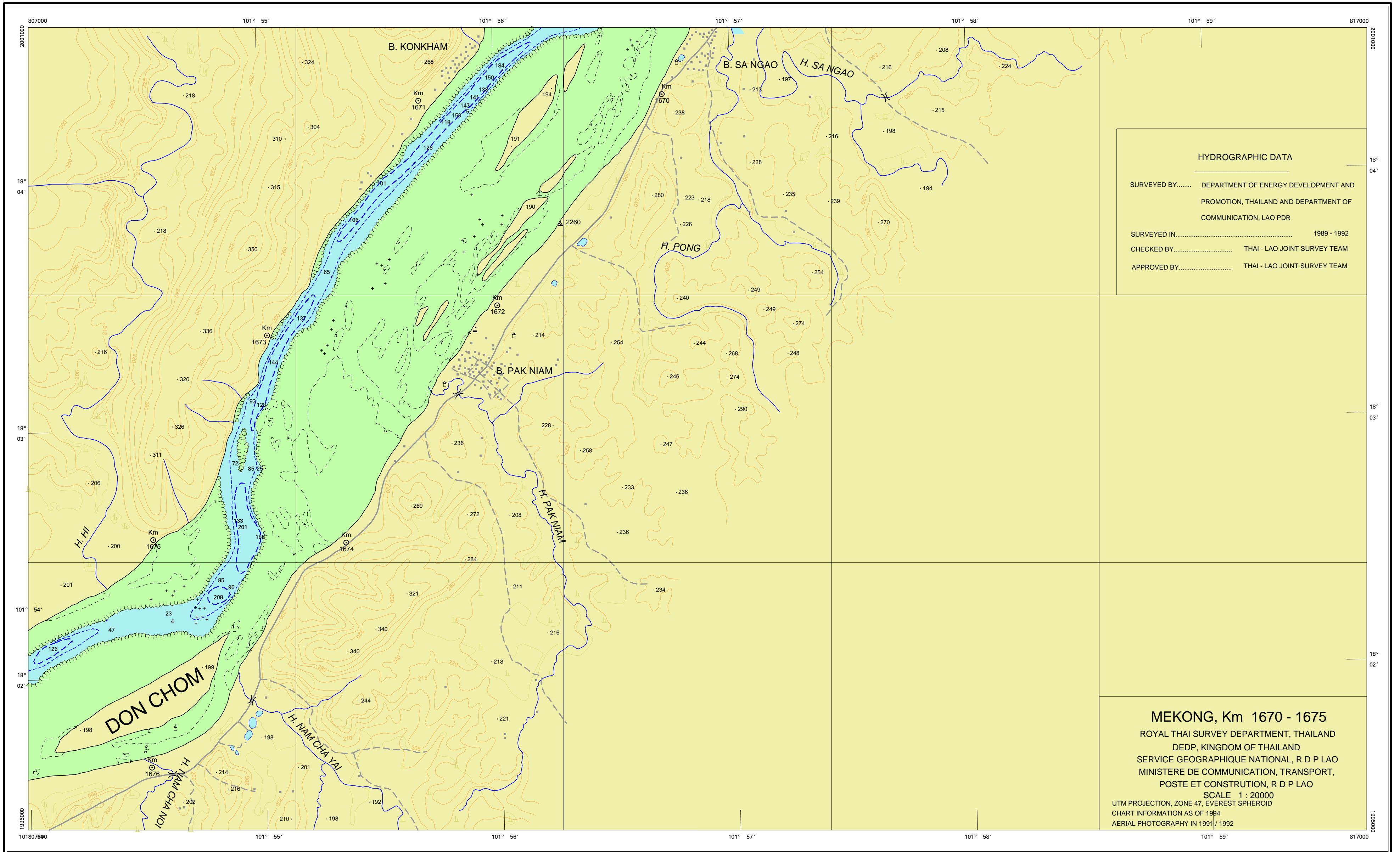


2-022



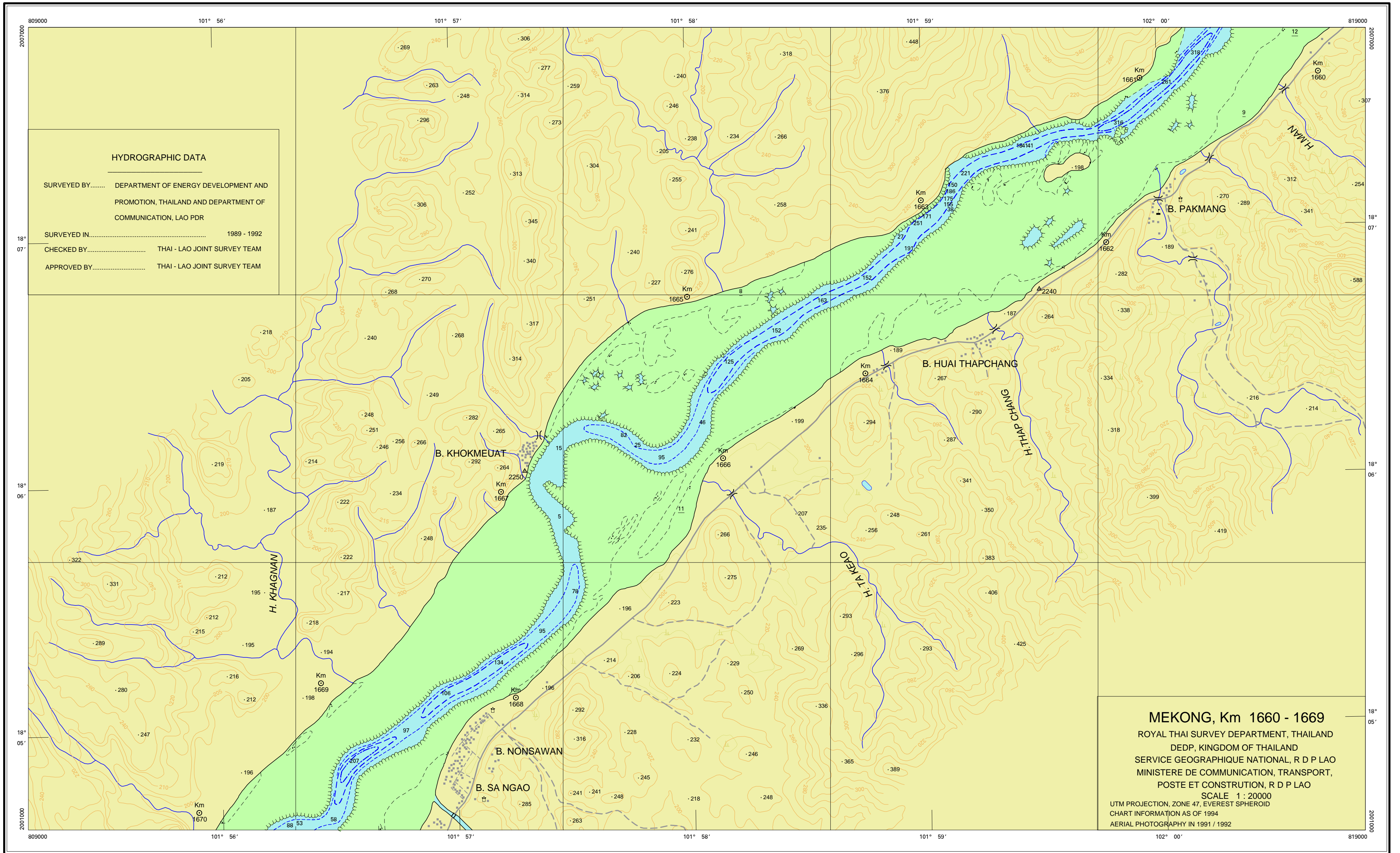
2-022

2-023



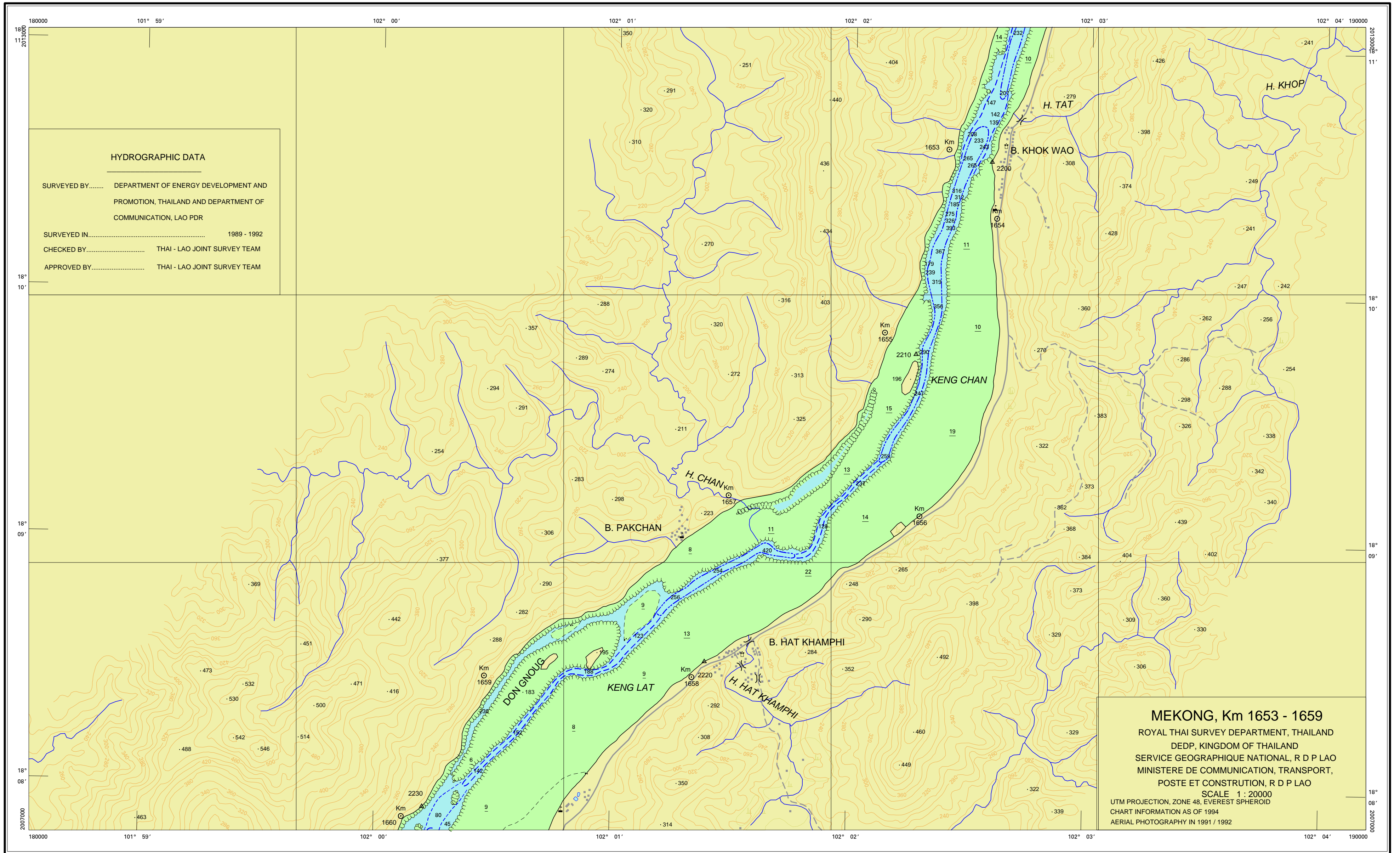
2-023

2-024



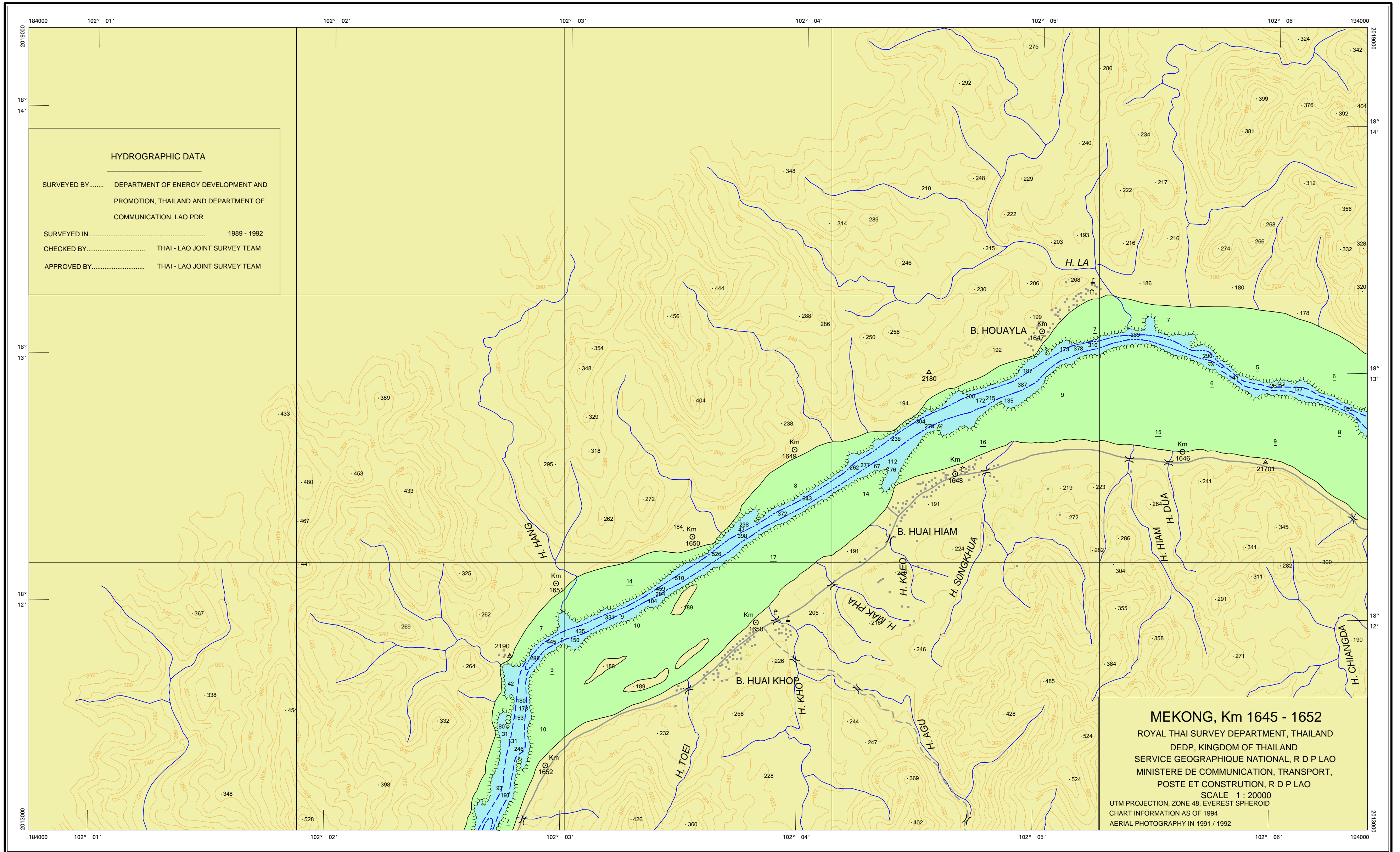
2-024

2-025

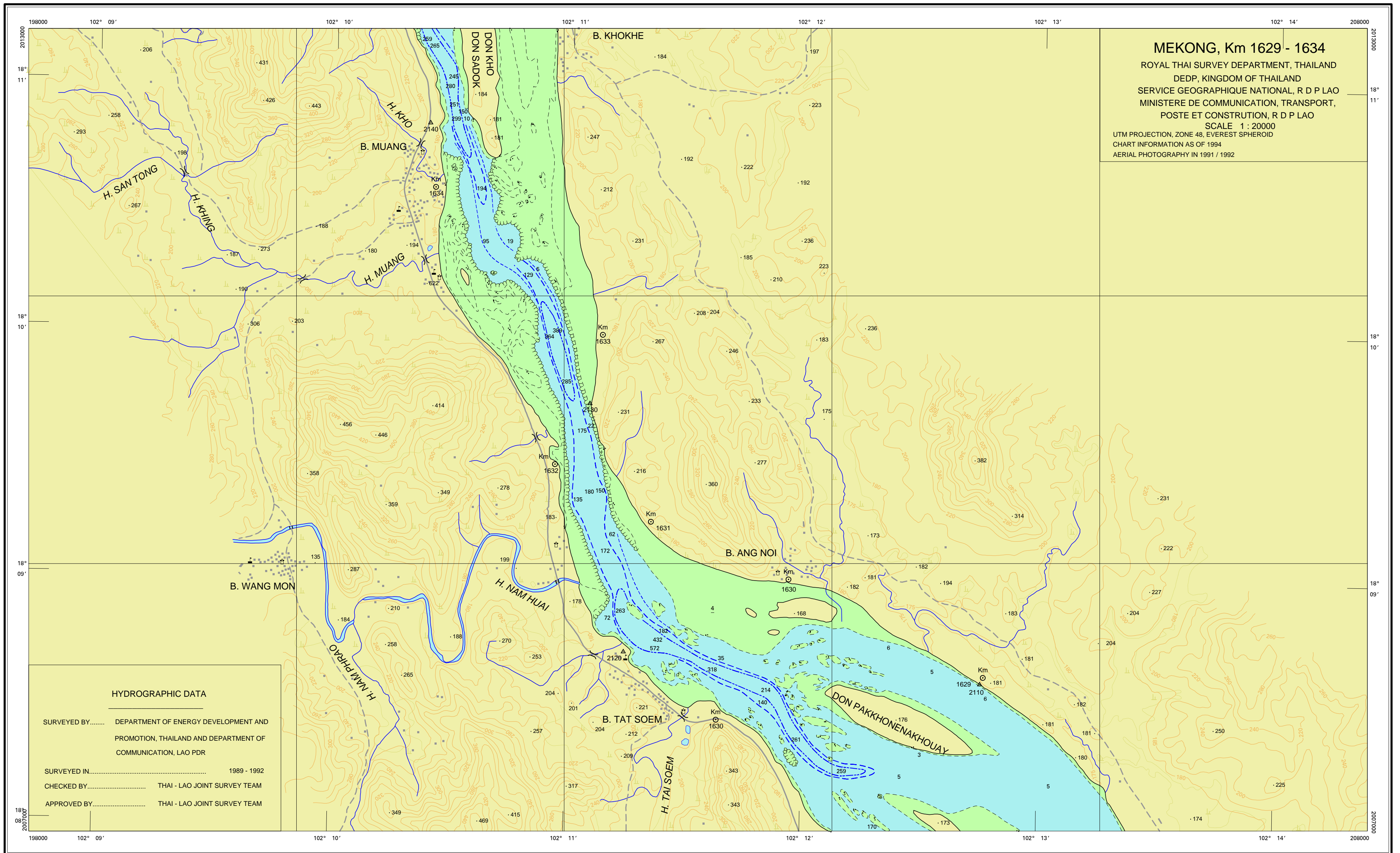


2-025

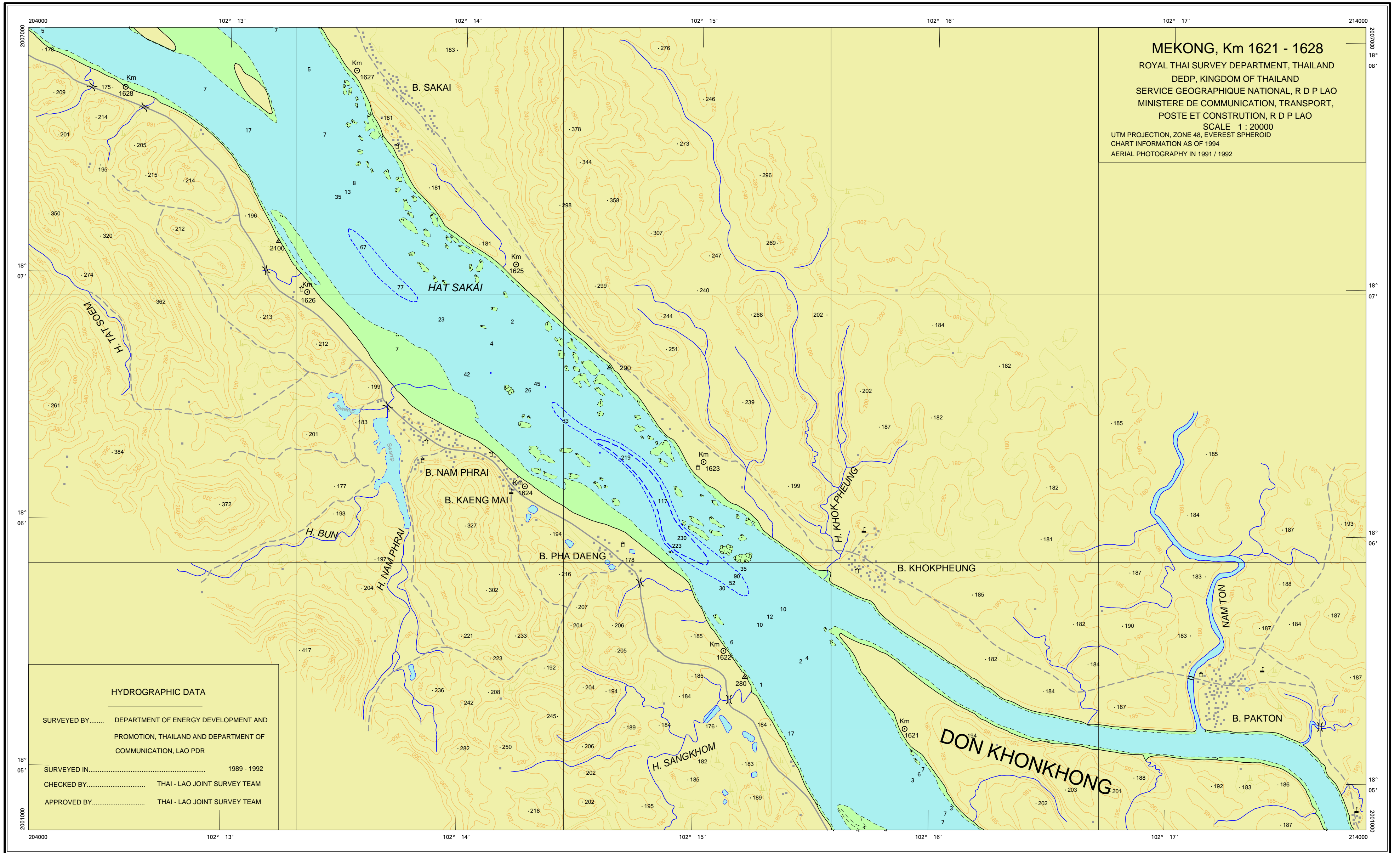
2-026



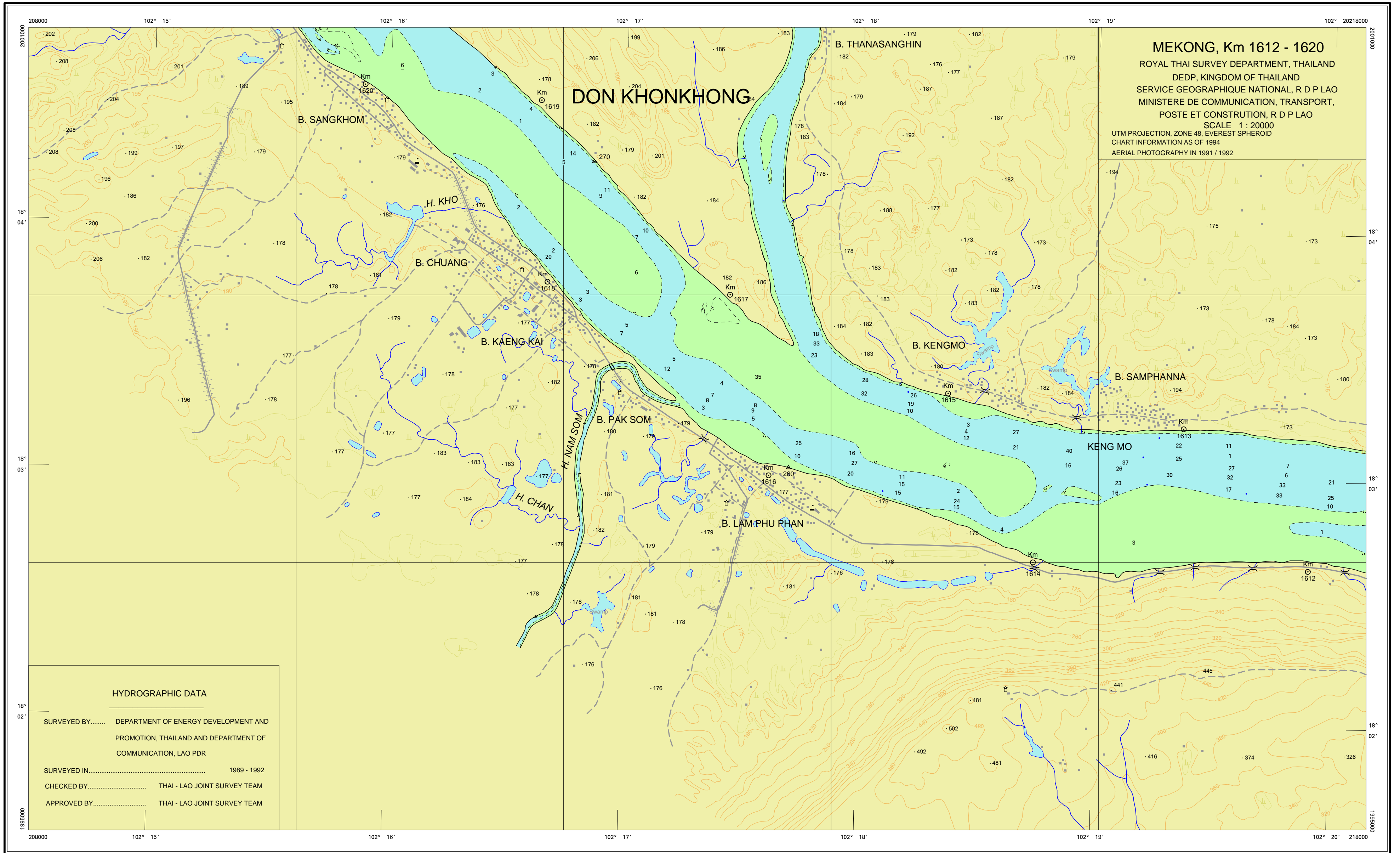
2-026

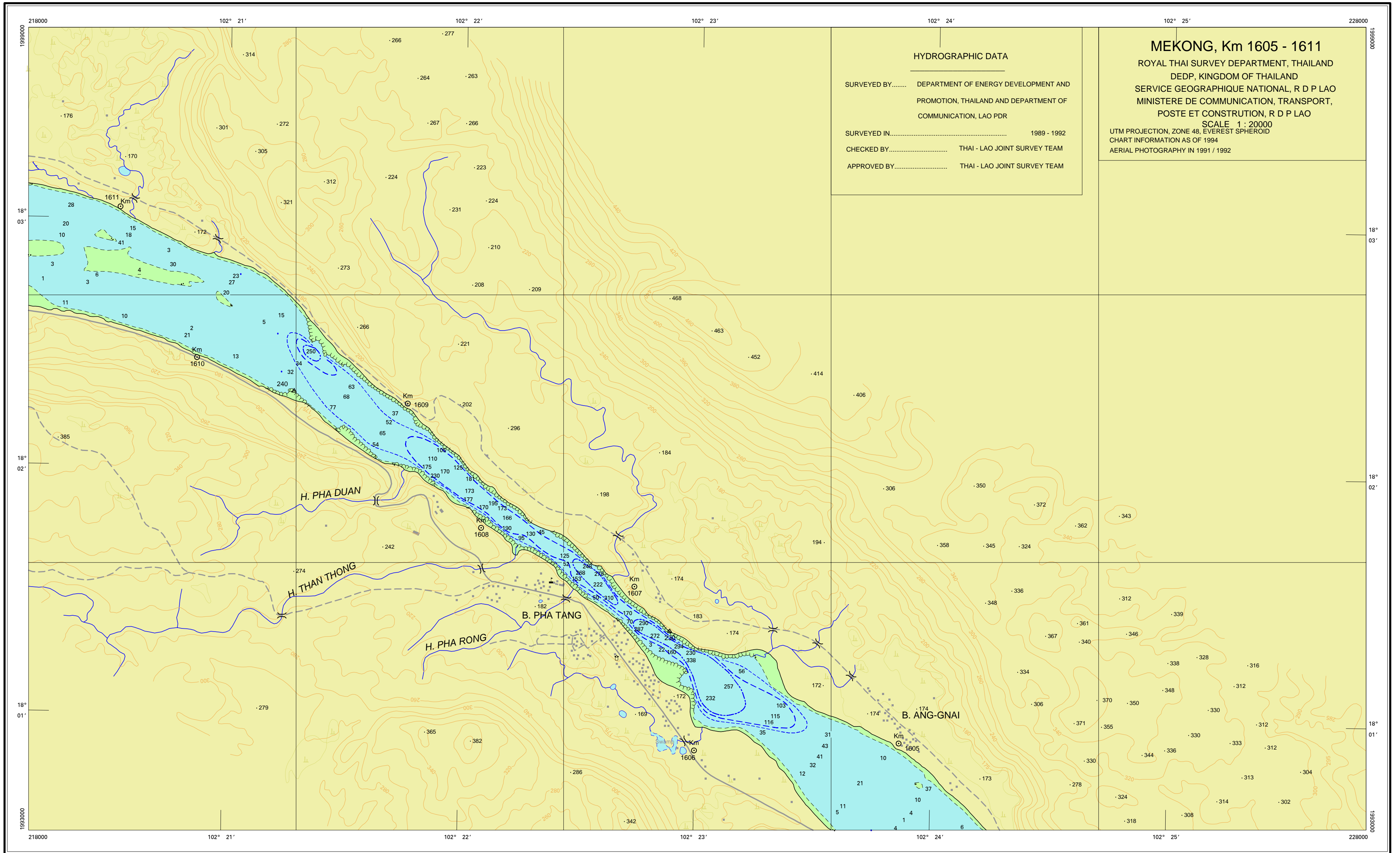


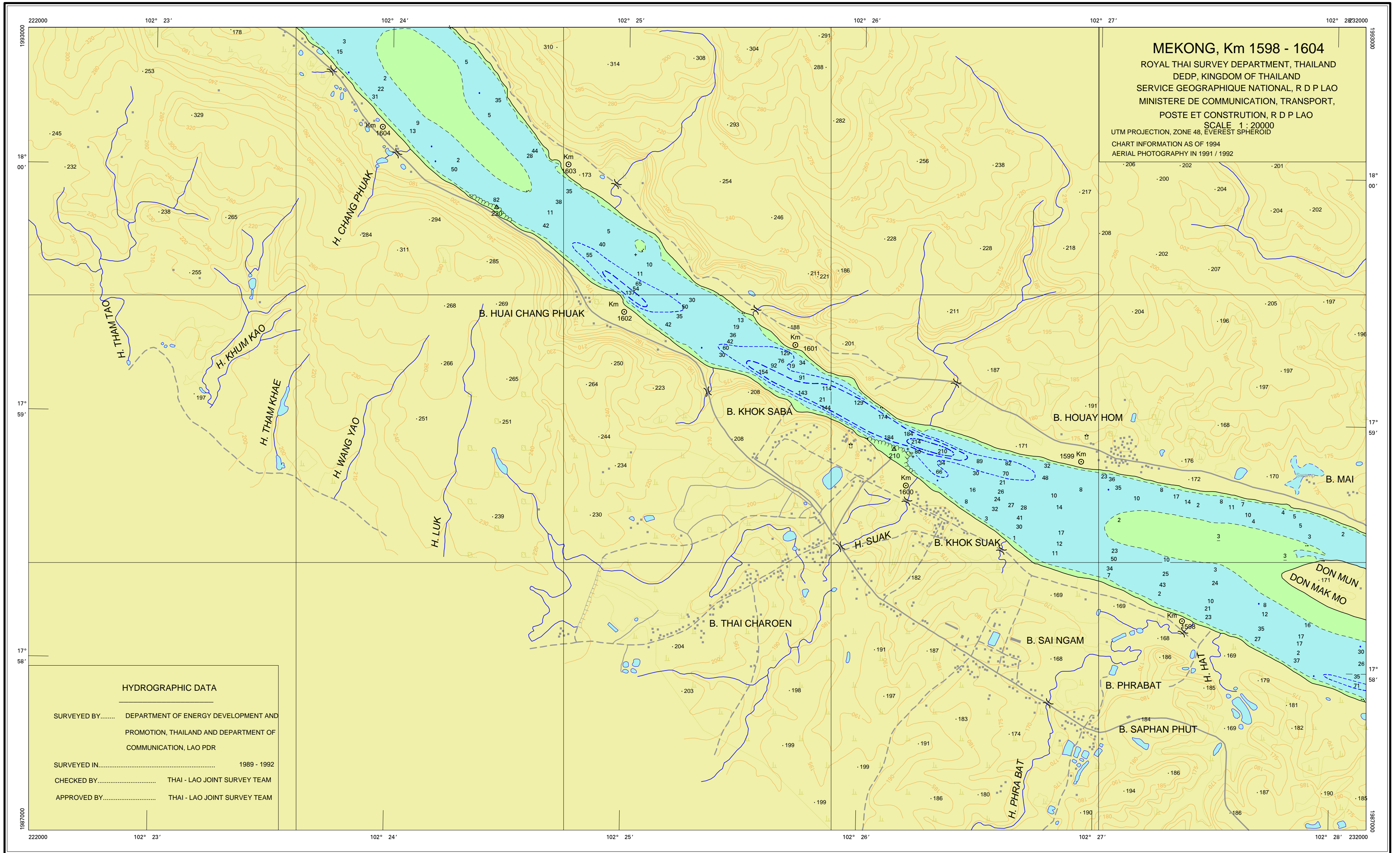
2-029

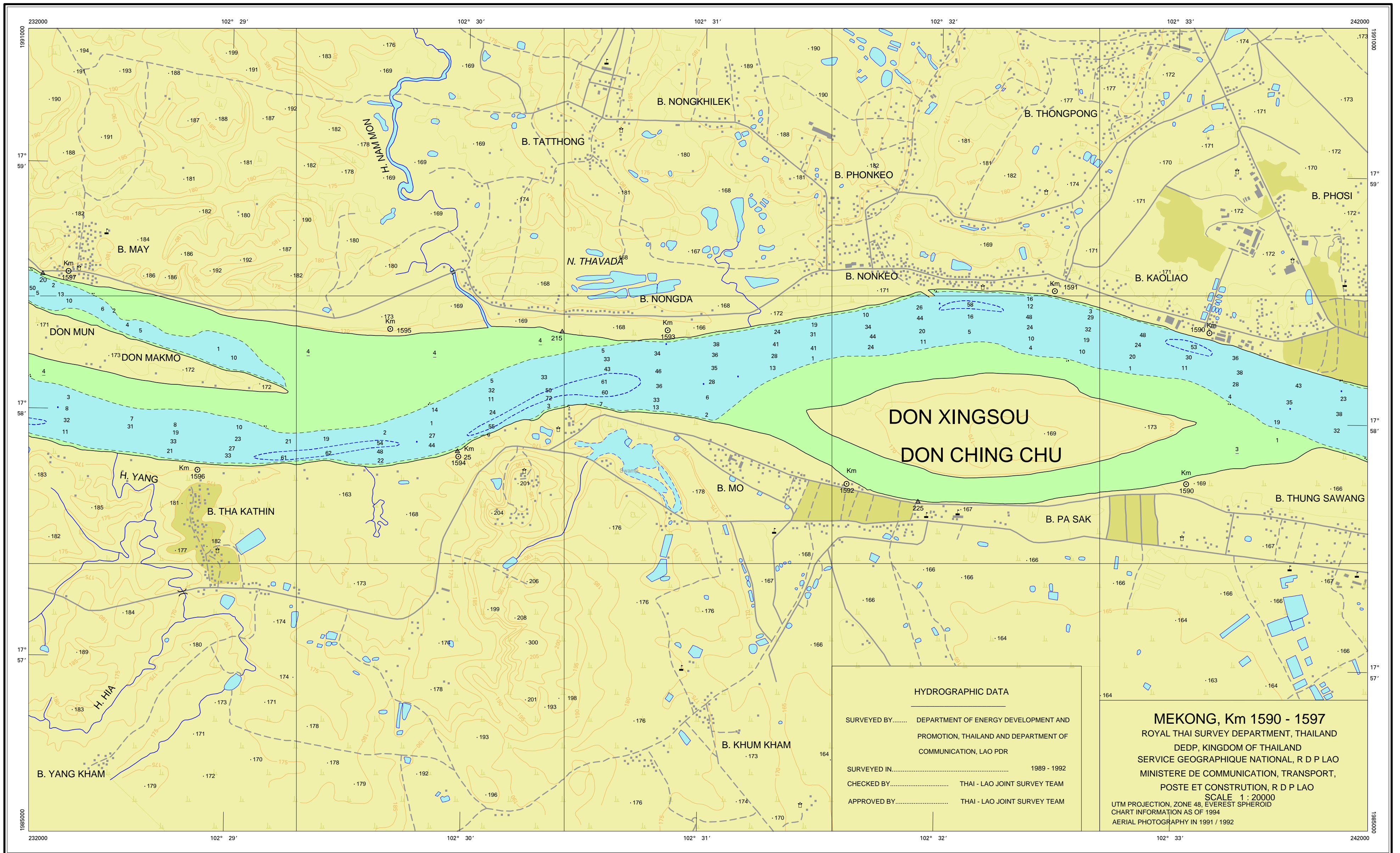


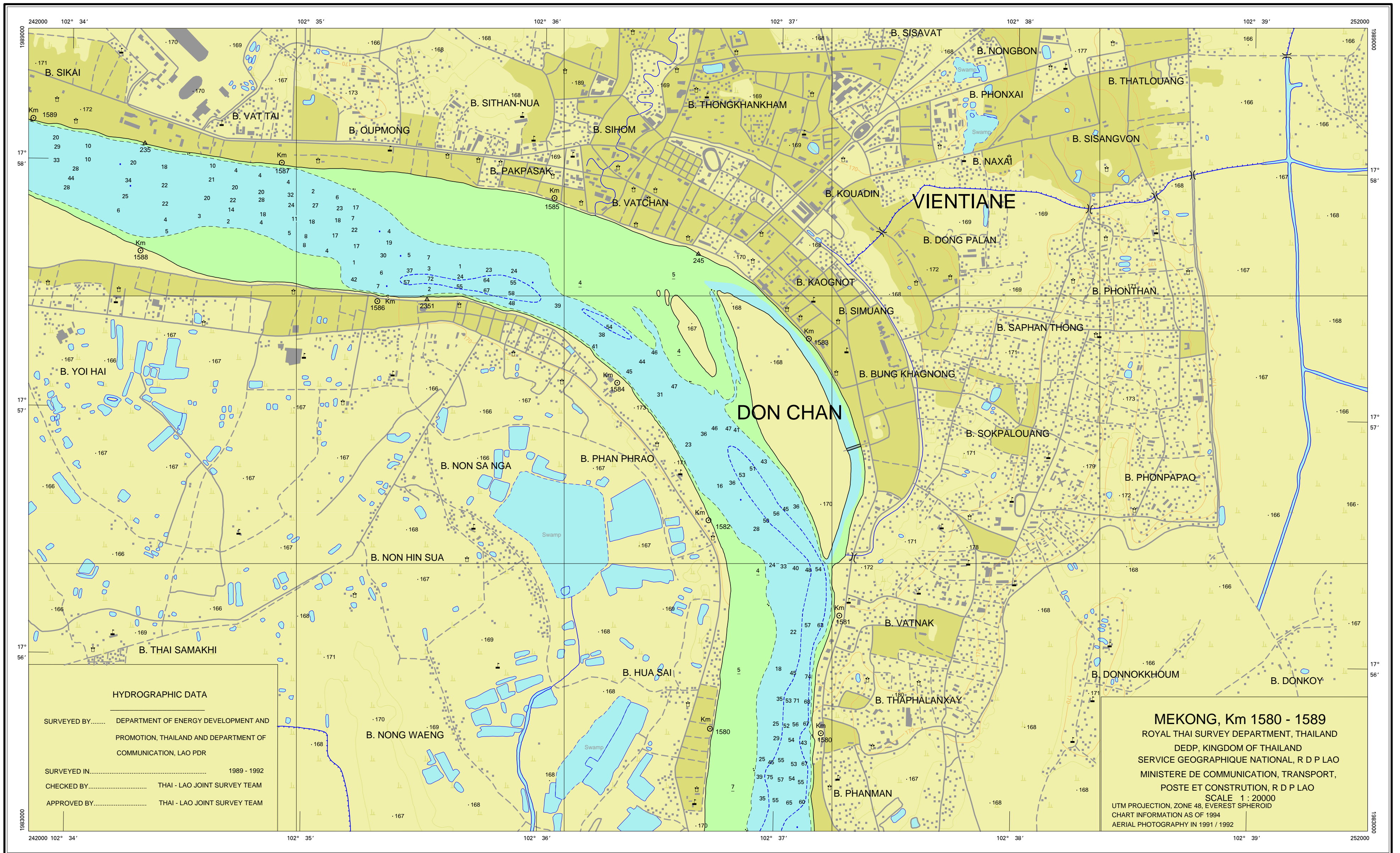
2-029

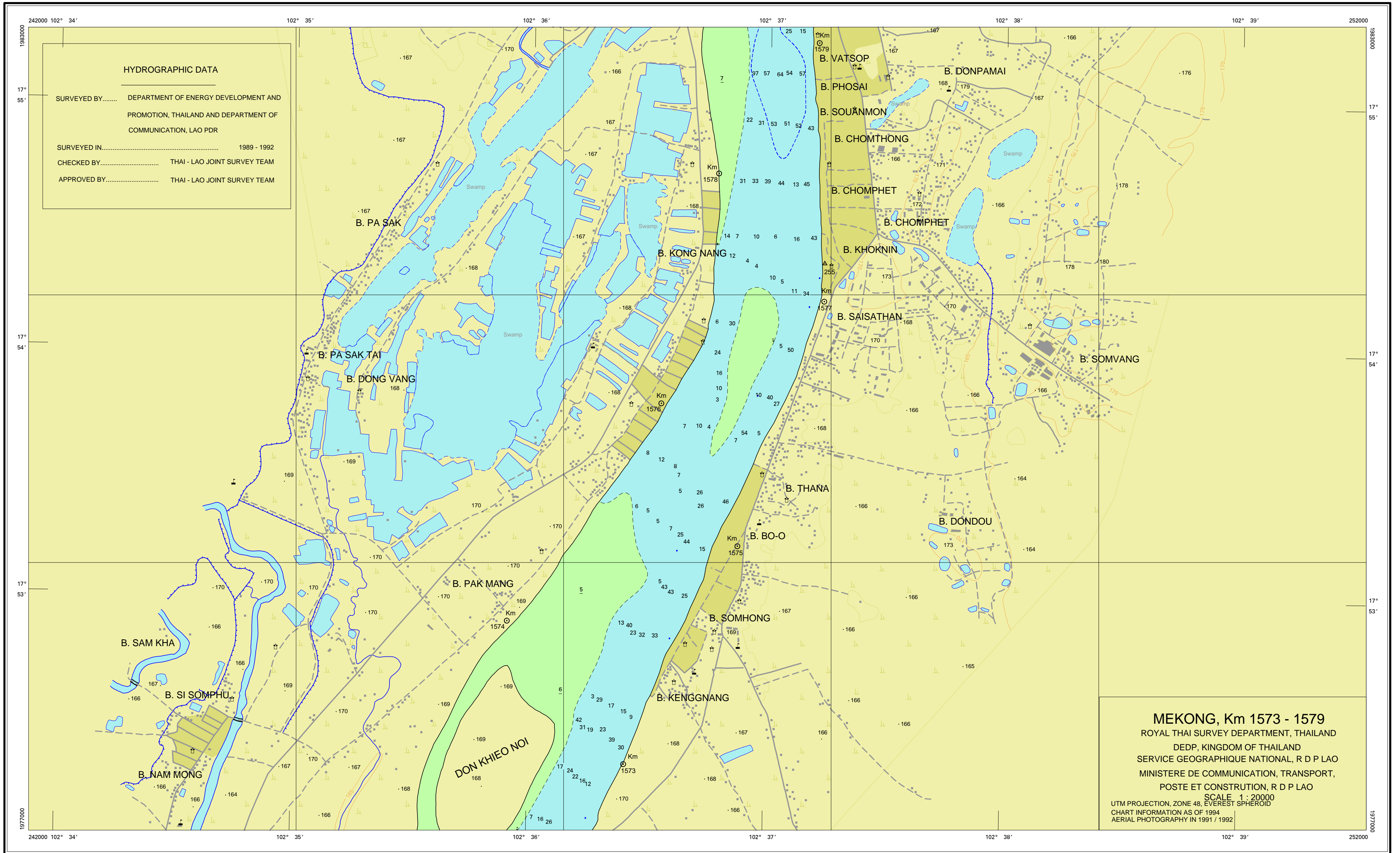


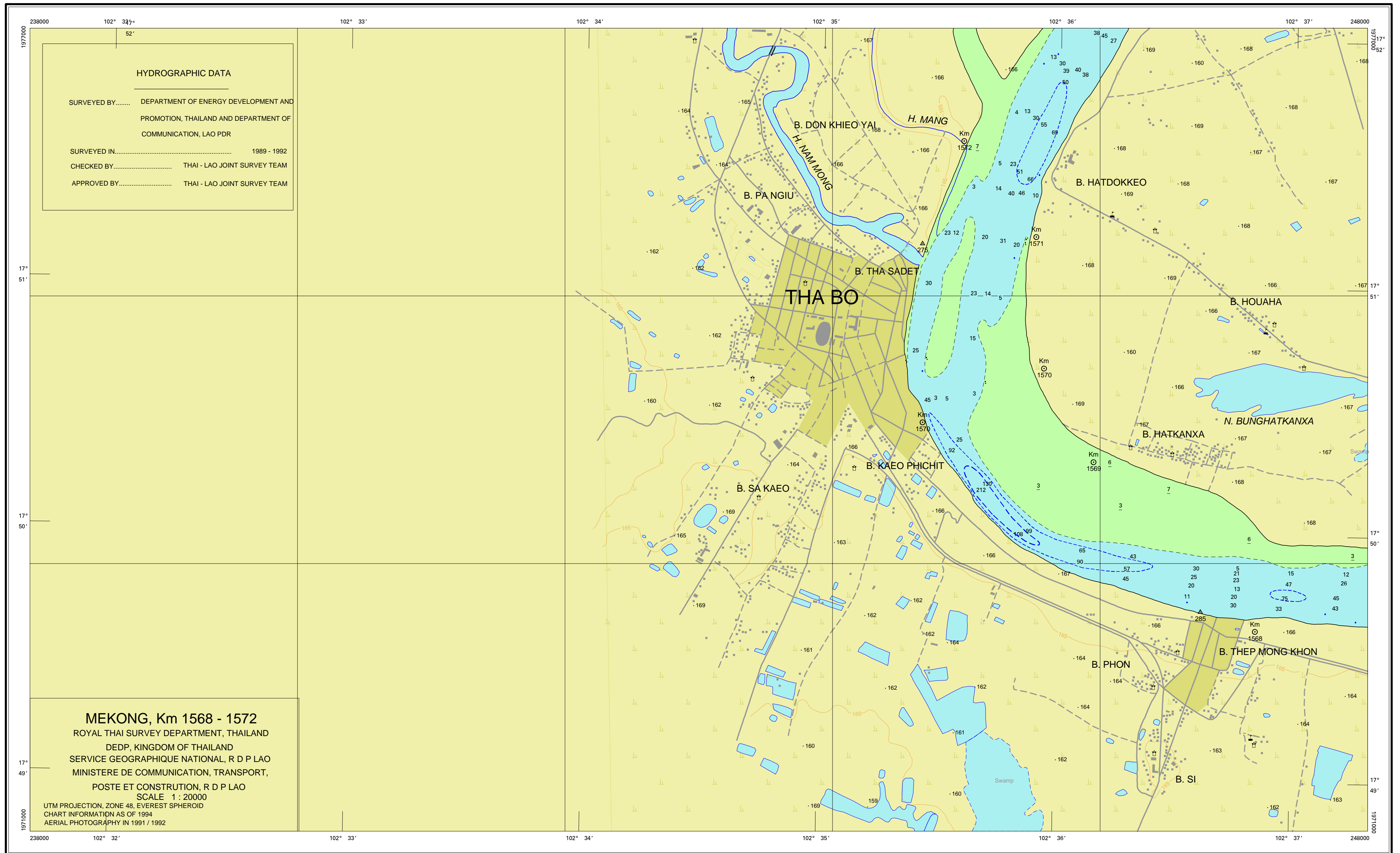


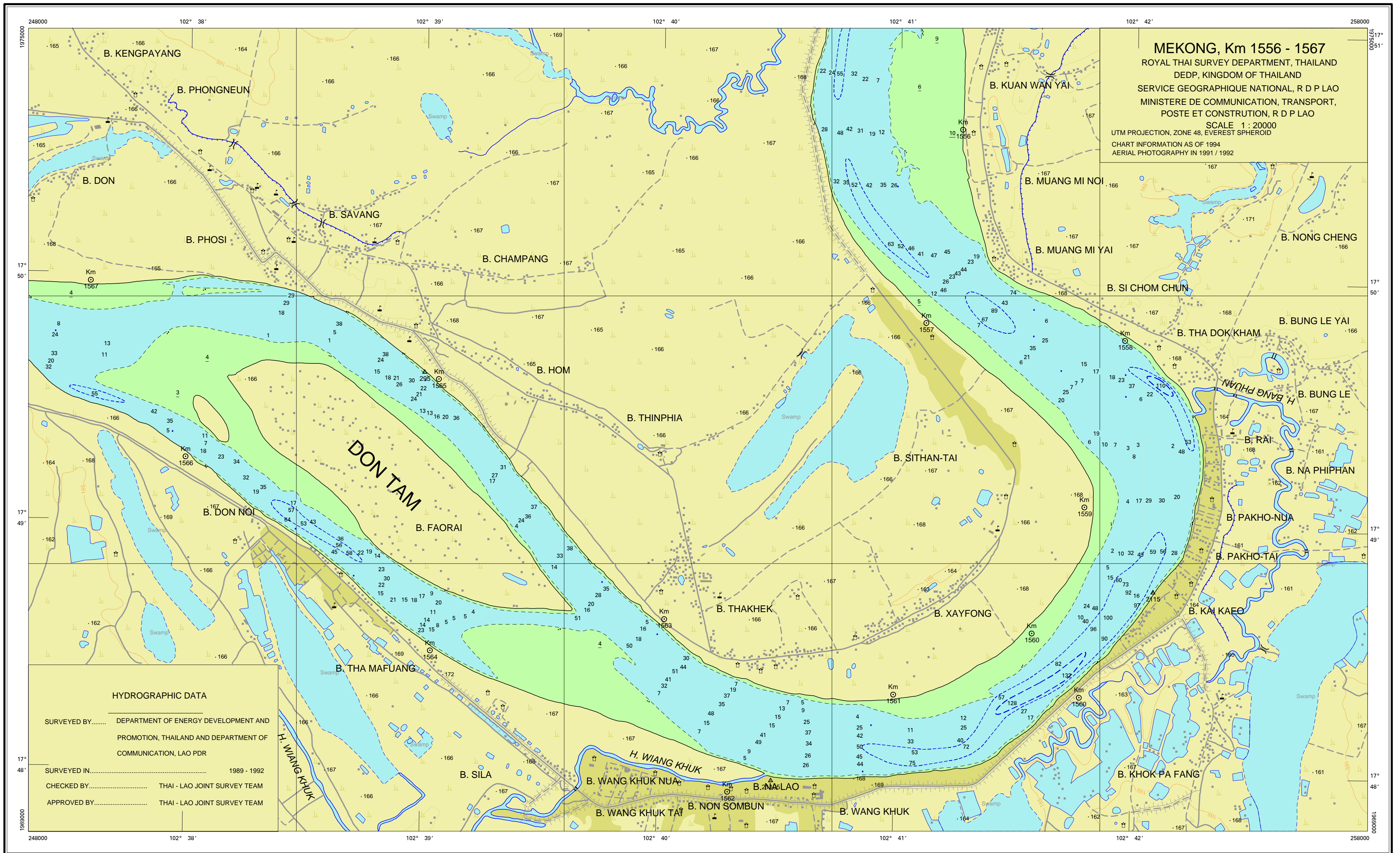




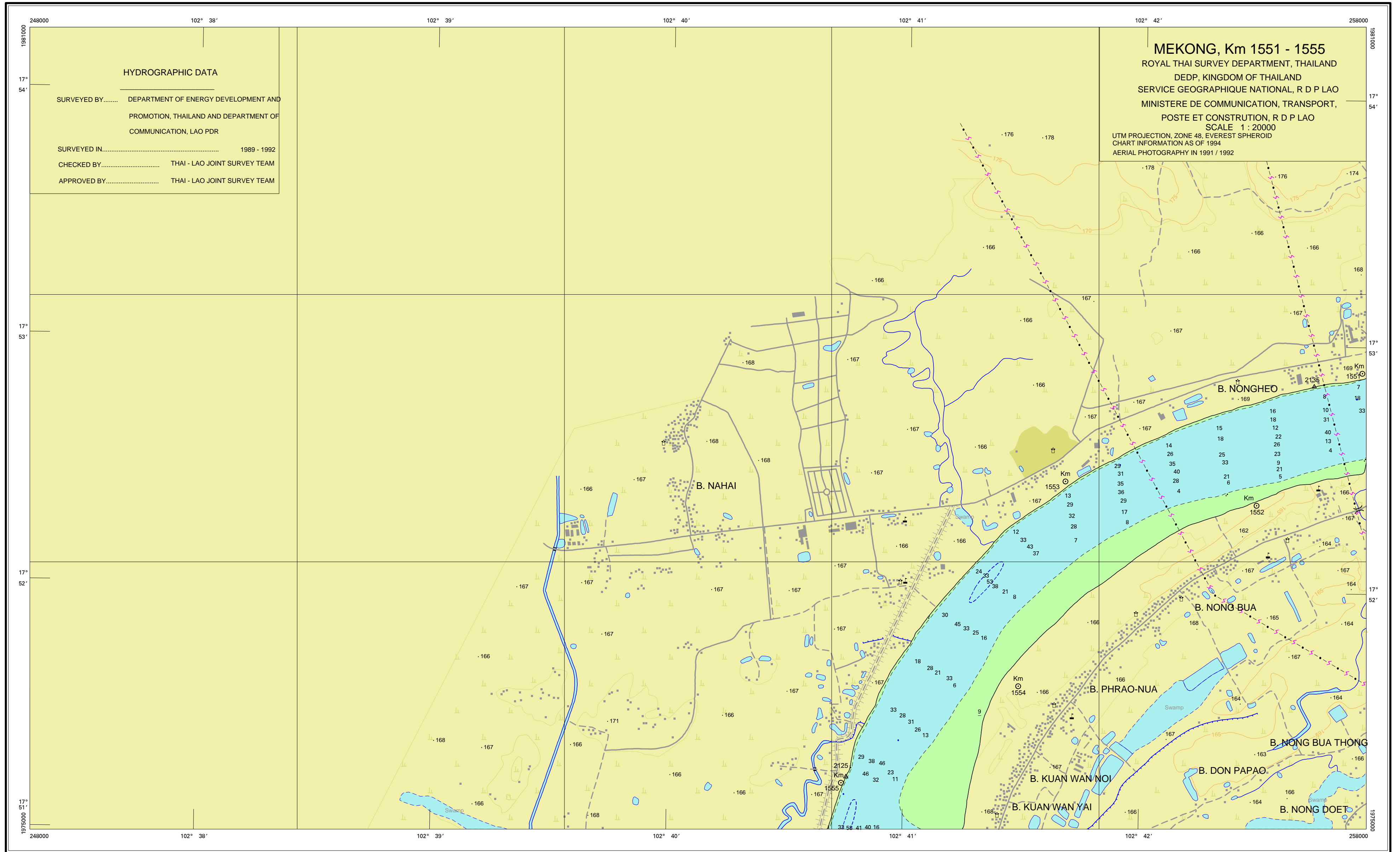




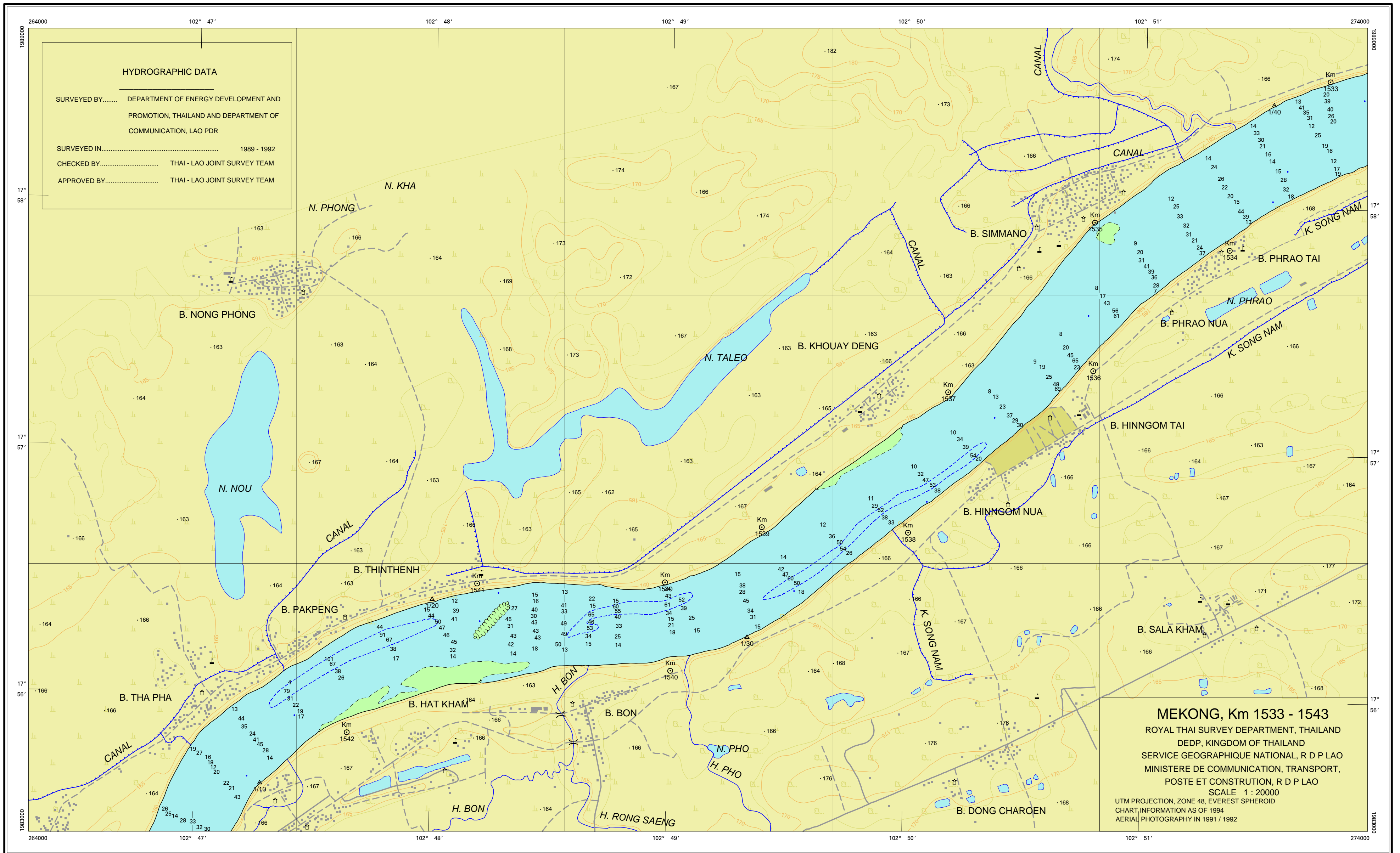


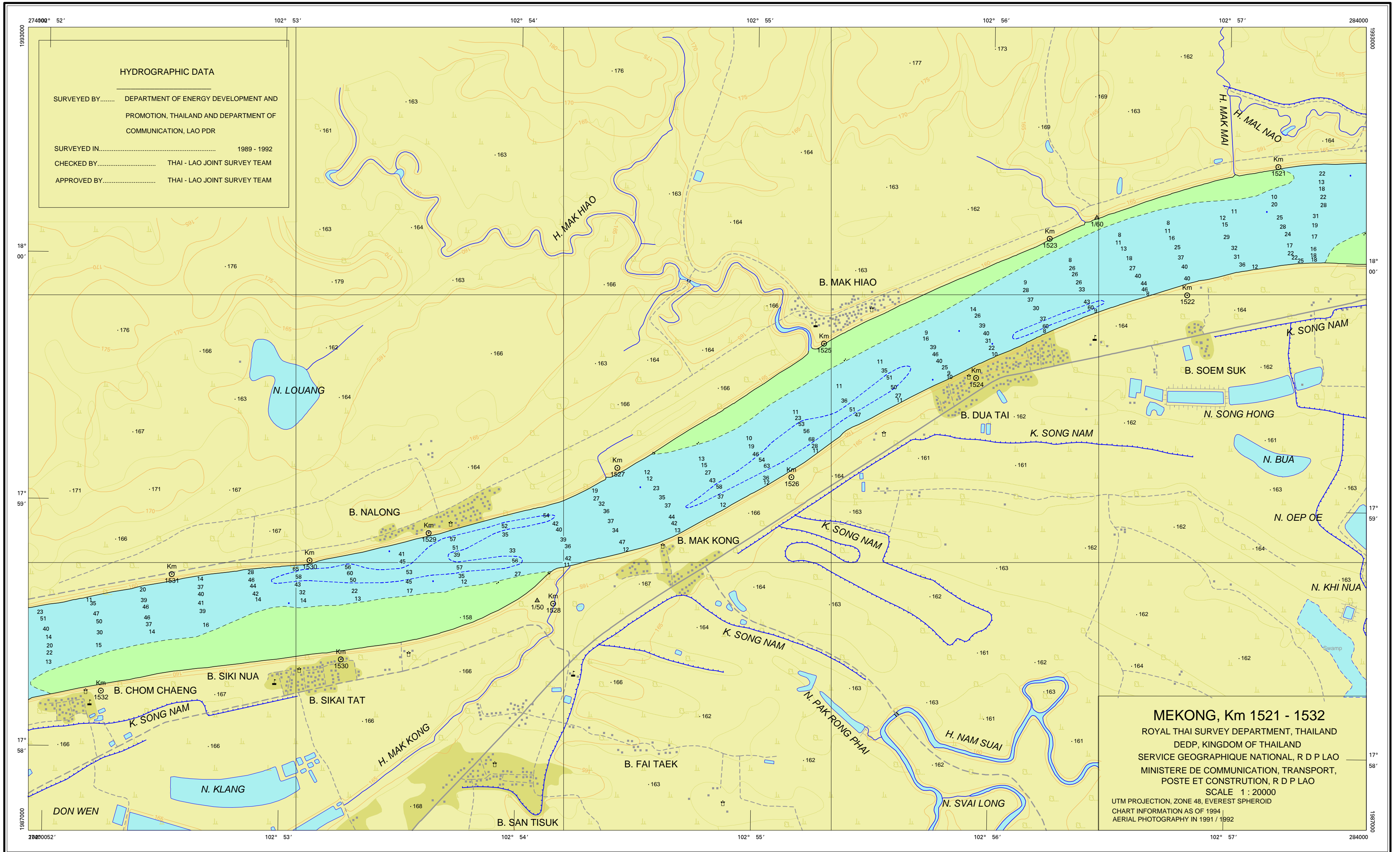


2-038

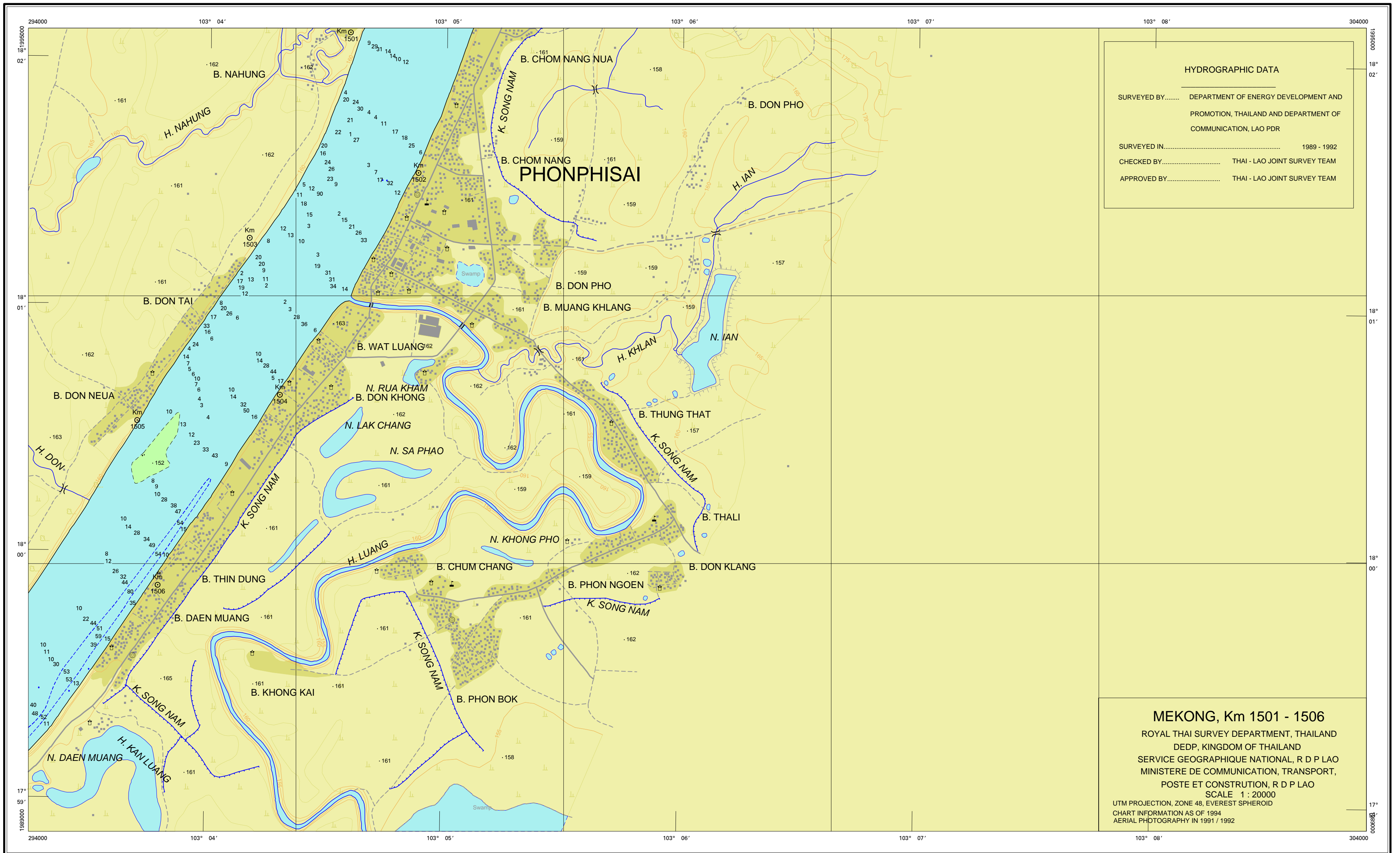


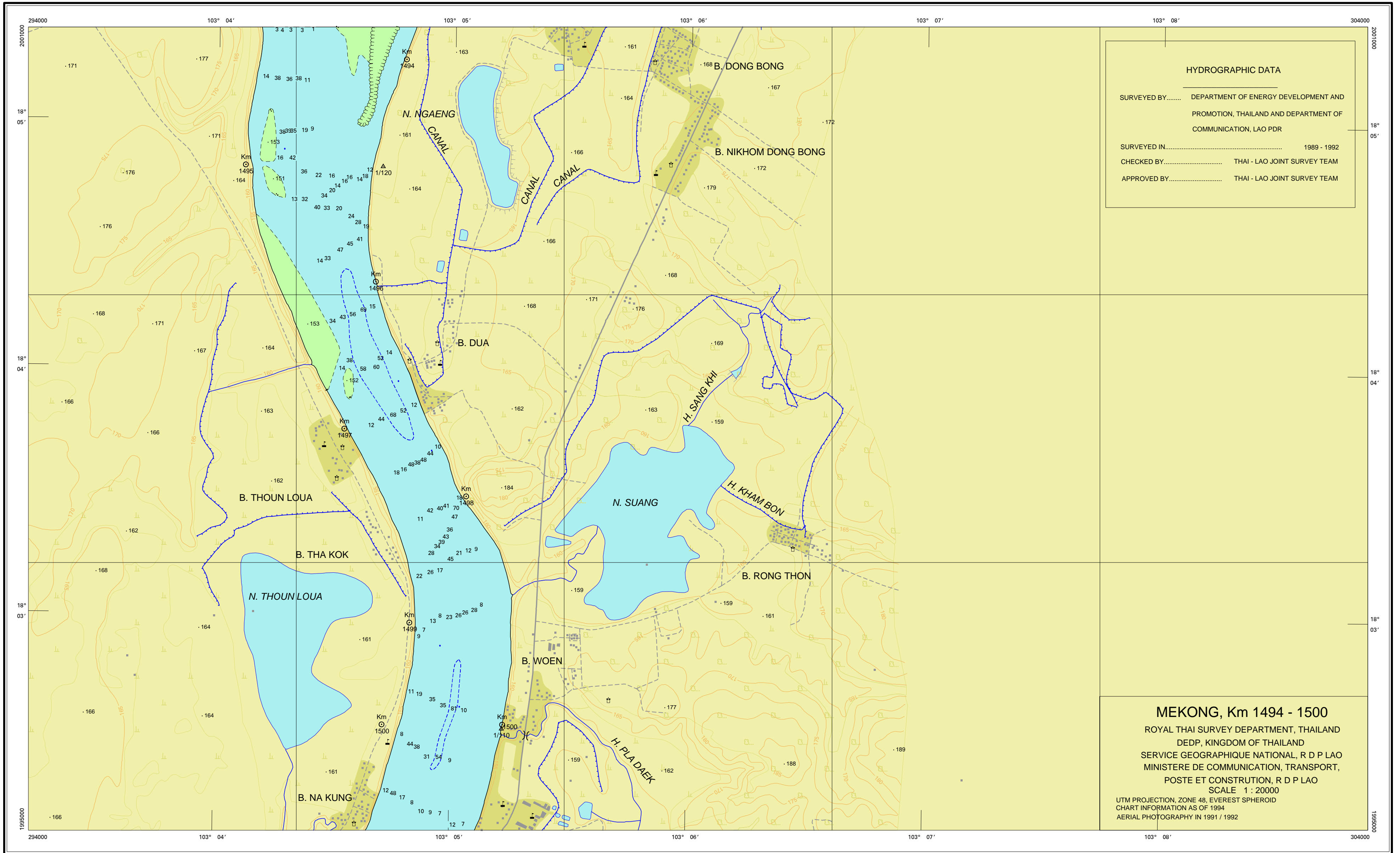
2-038

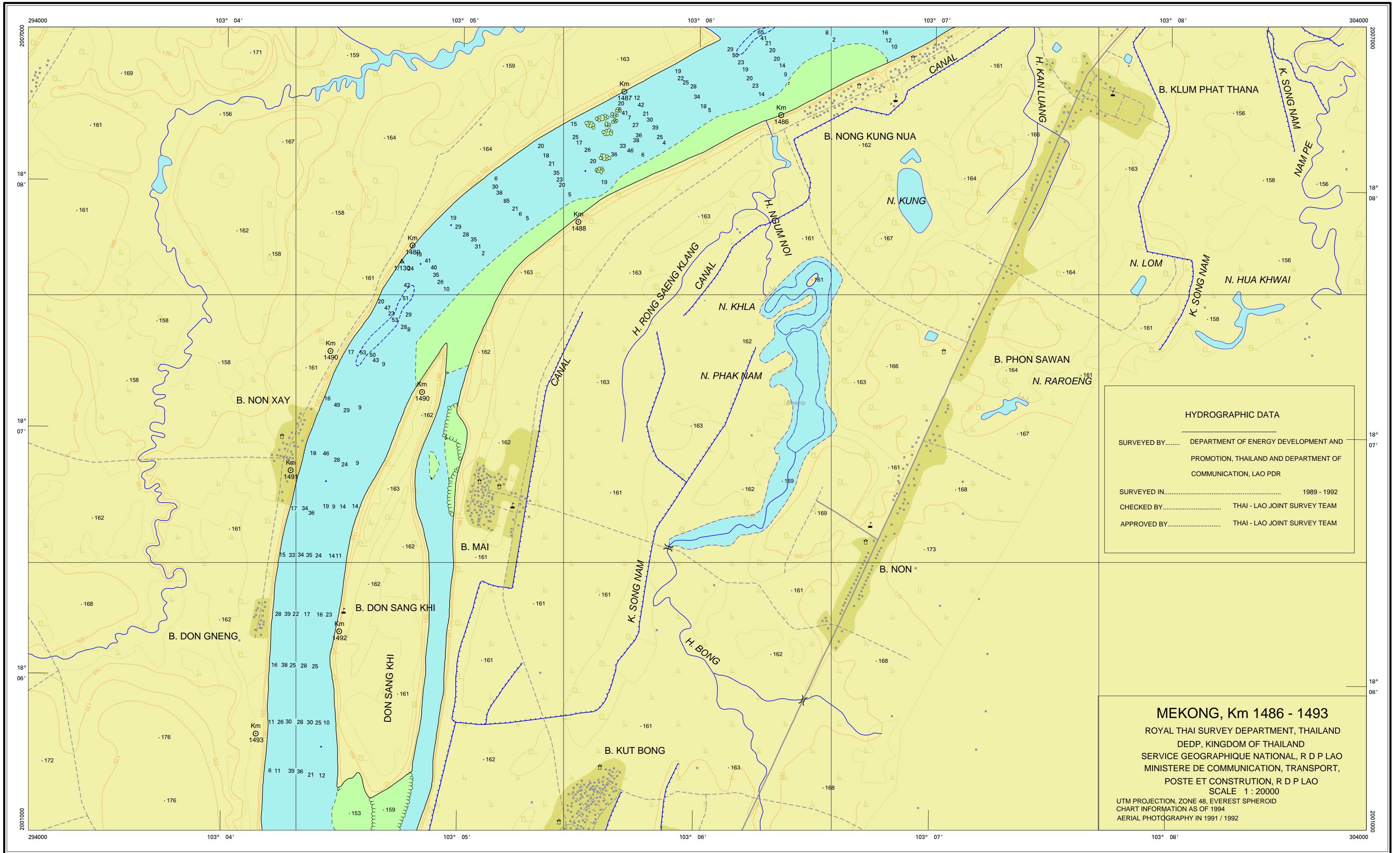




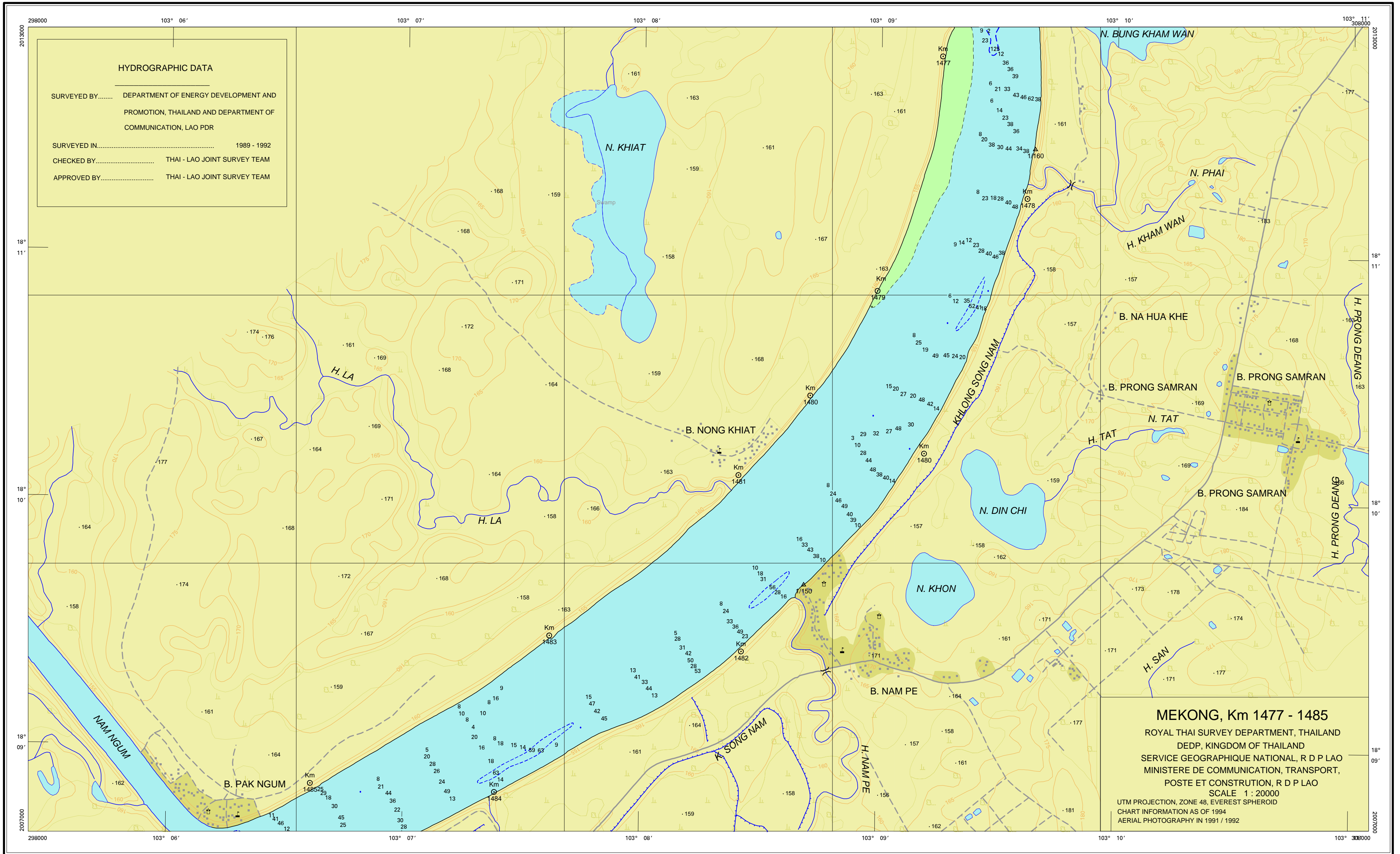




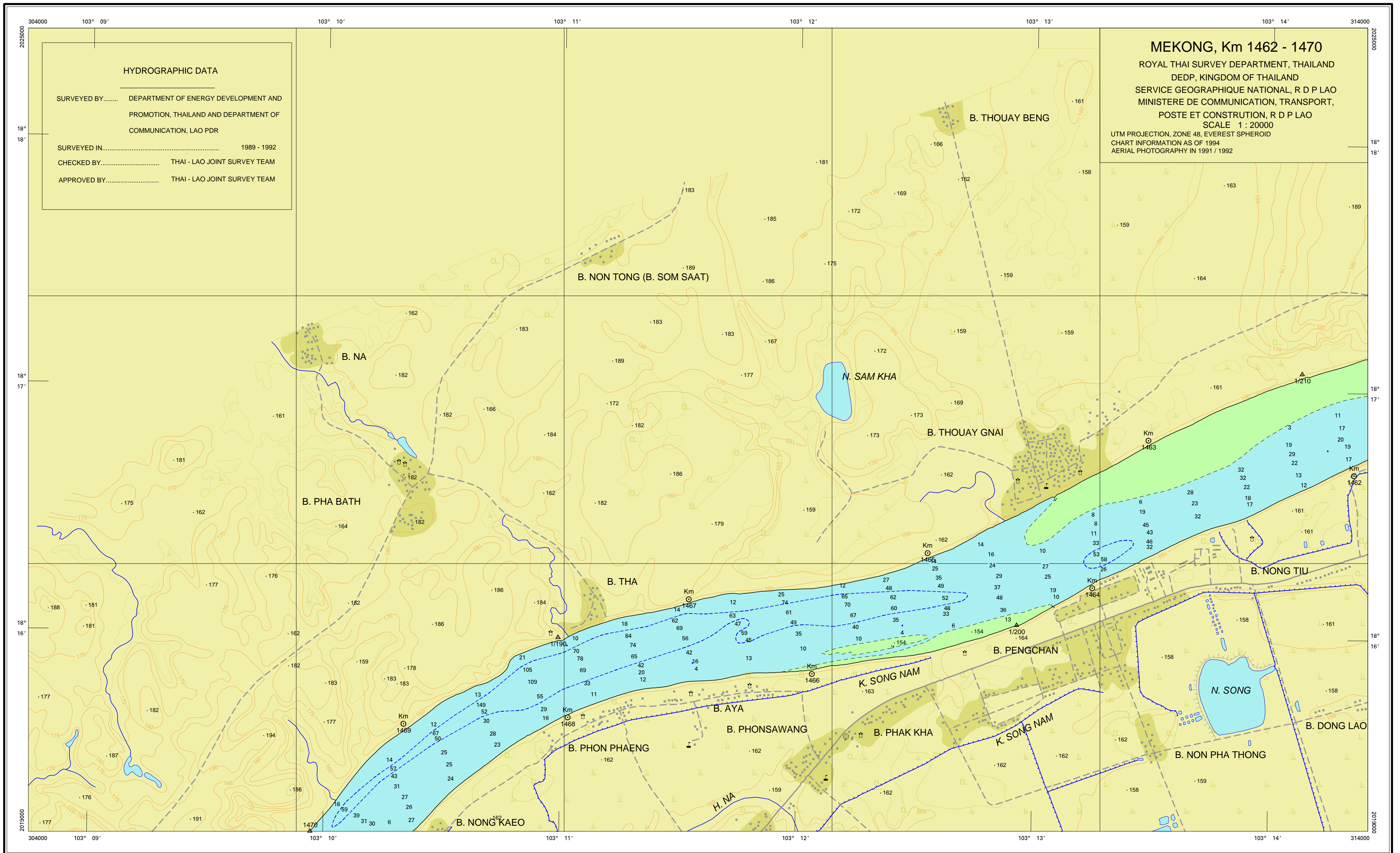


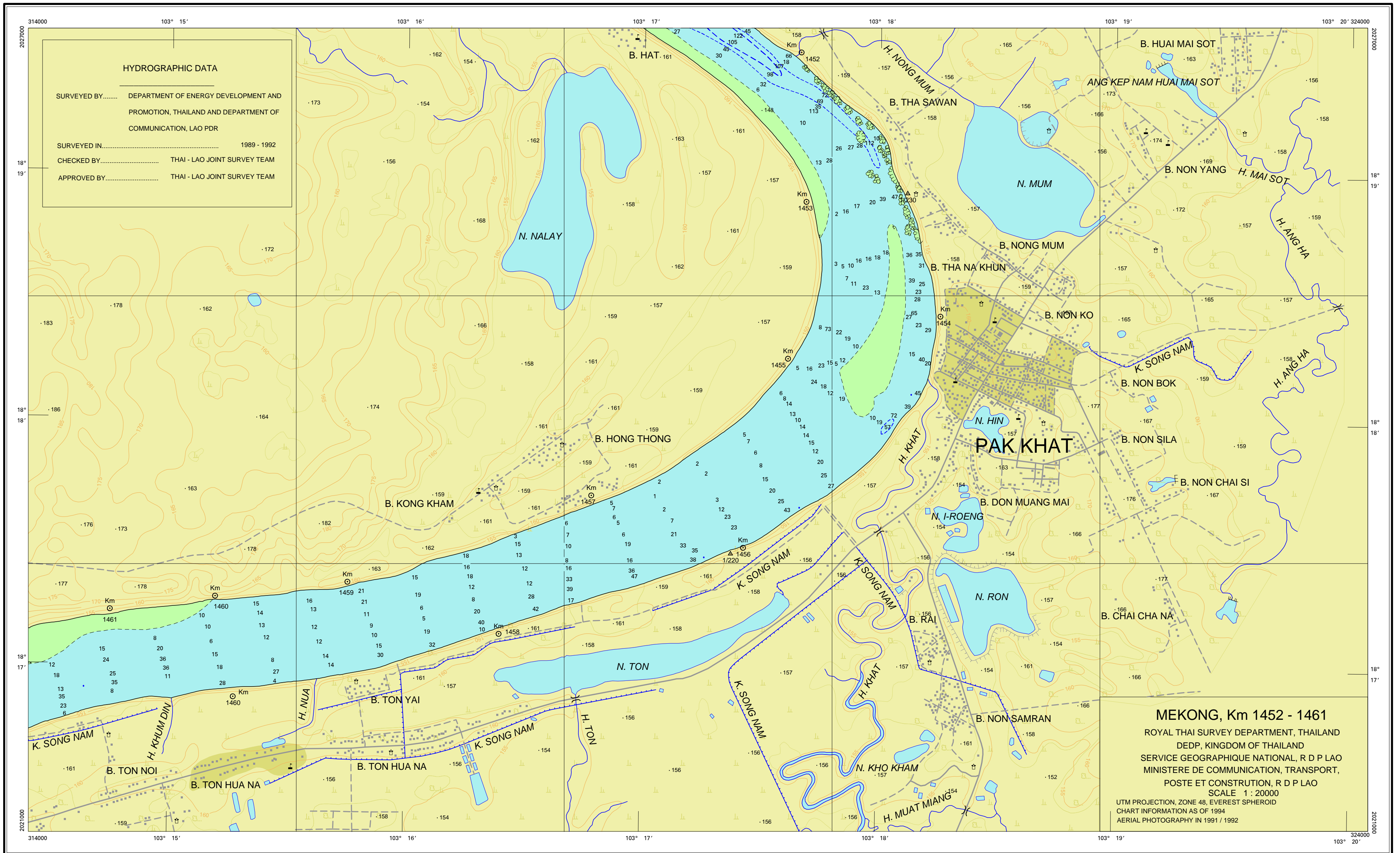


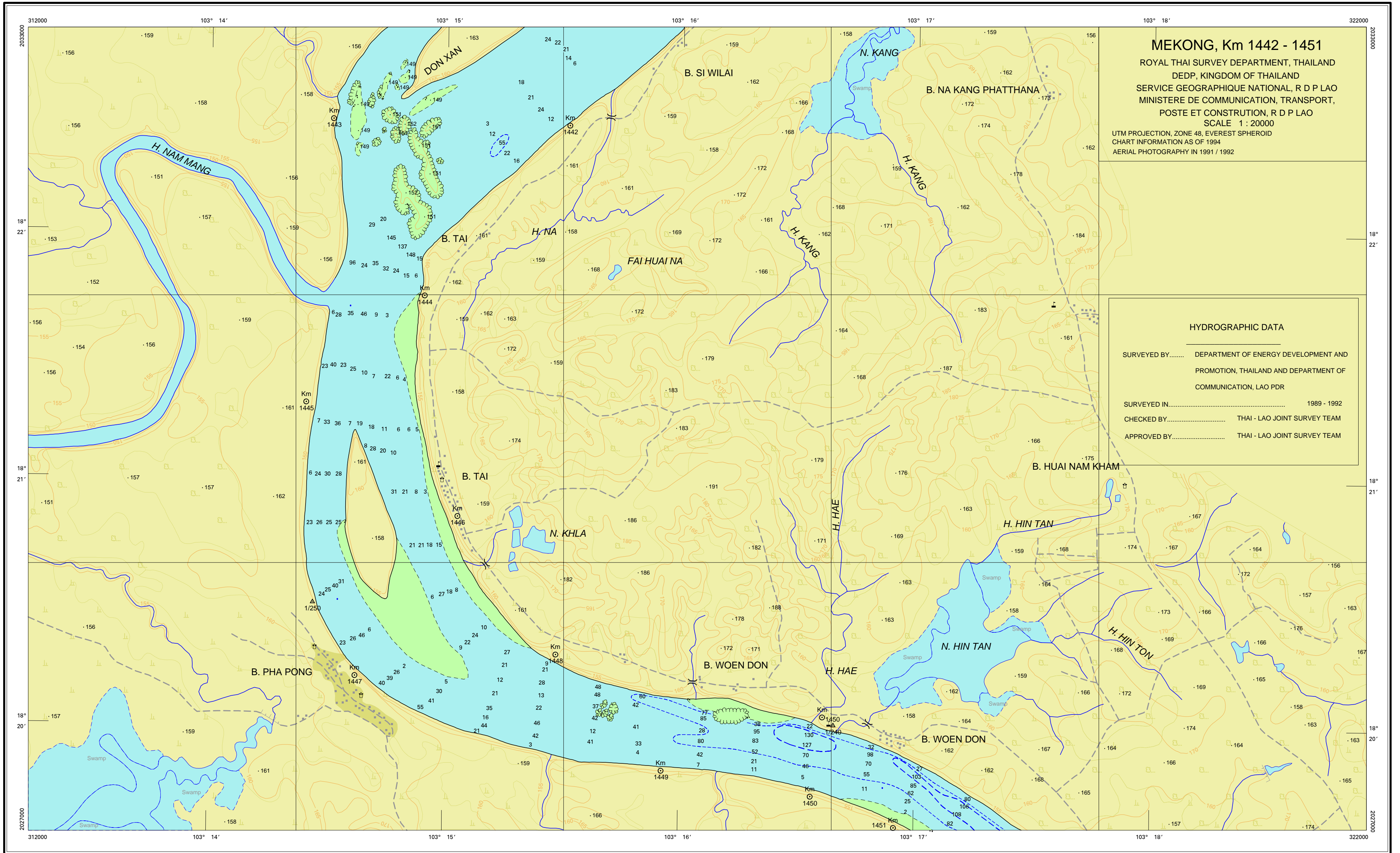
2-046



2-046

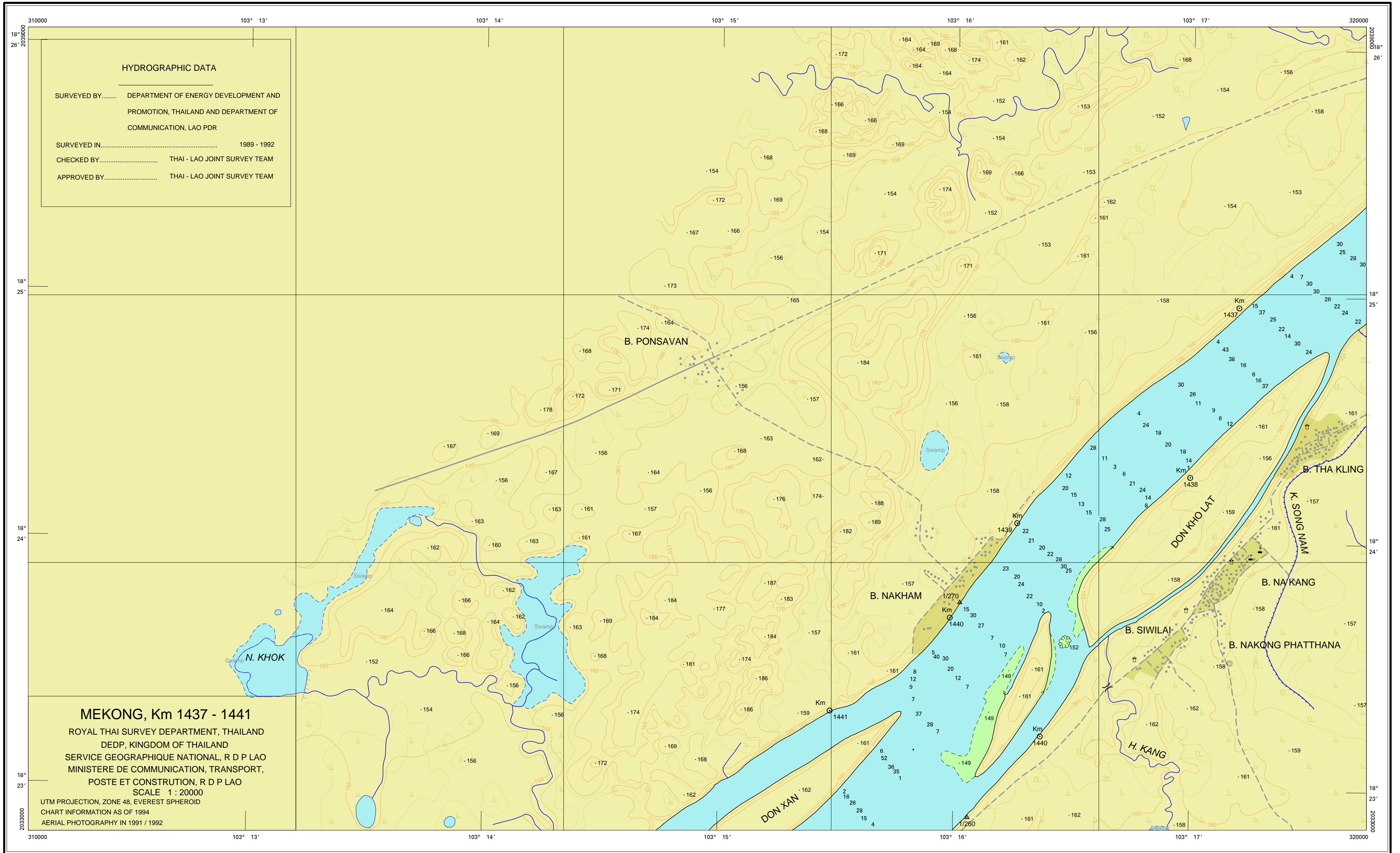


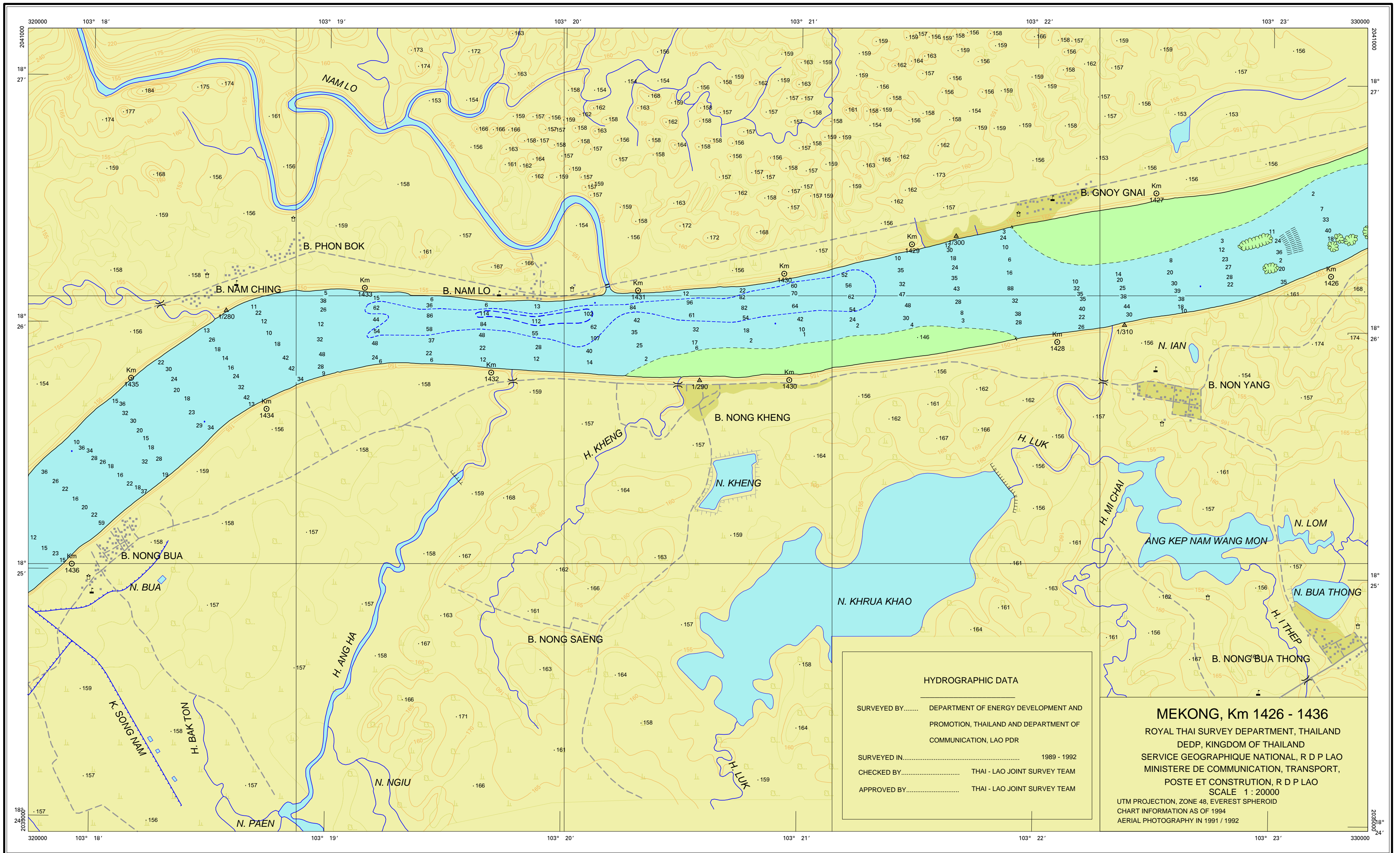




MEKONG, Km 1442 - 1451
ROYAL THAI SURVEY DEPARTMENT, THAILAND
DEDP, KINGDOM OF THAILAND
SERVICE GEOGRAPHIQUE NATIONAL, R D P LAO
MINISTERE DE COMMUNICATION, TRANSPORT,
POSTE ET CONSTRUCTION, R D P LAO
SCALE 1 : 20000
UTM PROJECTION, ZONE 48, EVEREST SPHEROID
CHART INFORMATION AS OF 1994
AERIAL PHOTOGRAPHY IN 1991 / 1992

HYDROGRAPHIC DATA
SURVEYED BY..... DEPARTMENT OF ENERGY DEVELOPMENT AND
PROMOTION, THAILAND AND DEPARTMENT OF
COMMUNICATION, LAO PDR
SURVEYED IN..... 1989 - 1992
CHECKED BY..... THAI - LAO JOINT SURVEY TEAM
APPROVED BY..... THAI - LAO JOINT SURVEY TEAM





HYDROGRAPHIC DATA

SURVEYED BY..... DEPARTMENT OF ENERGY DEVELOPMENT AND PROMOTION, THAILAND AND DEPARTMENT OF COMMUNICATION, LAO PDR

SURVEYED IN..... 1989 - 1992

CHECKED BY..... THAI - LAO JOINT SURVEY TEAM

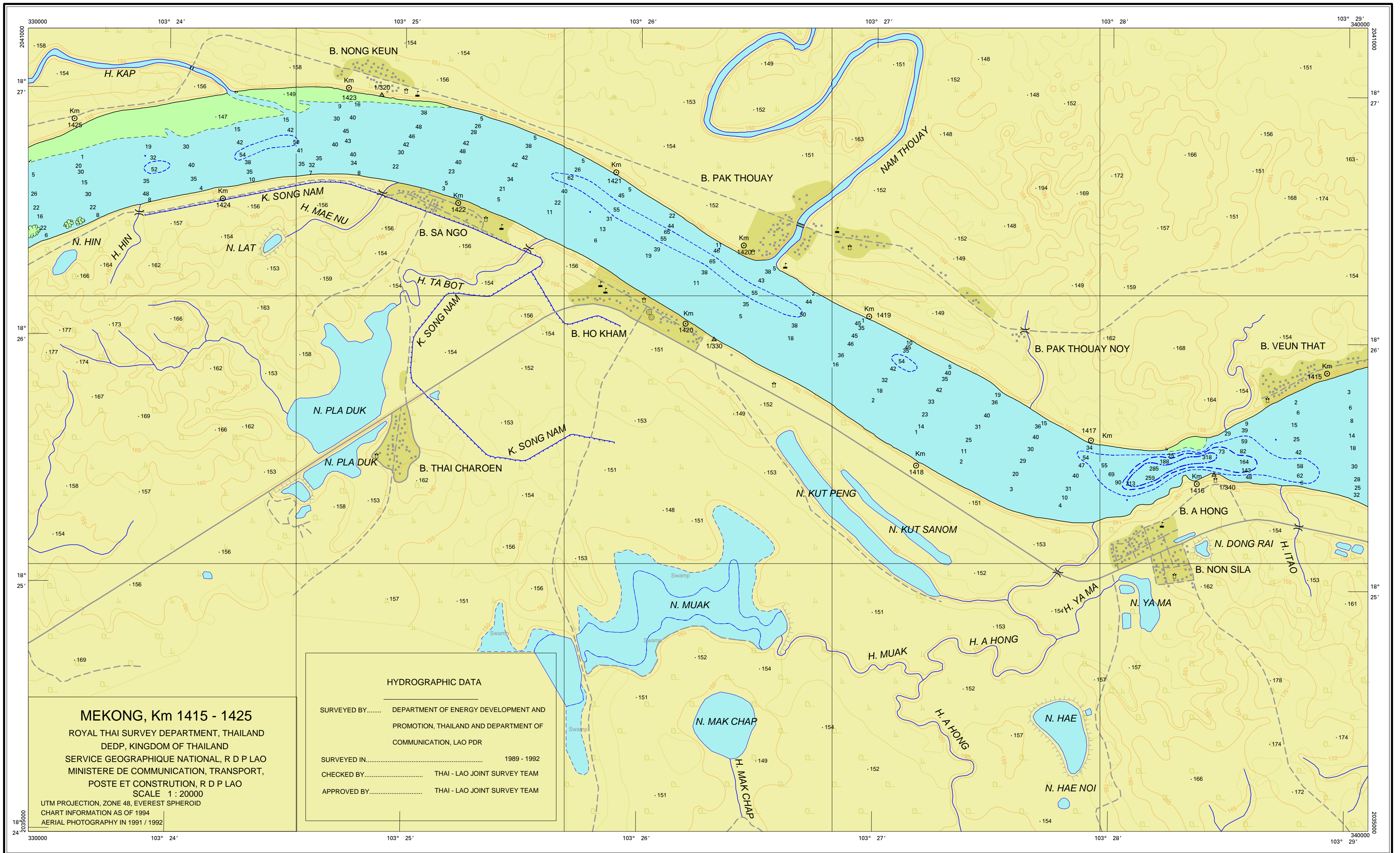
APPROVED BY..... THAI - LAO JOINT SURVEY TEAM

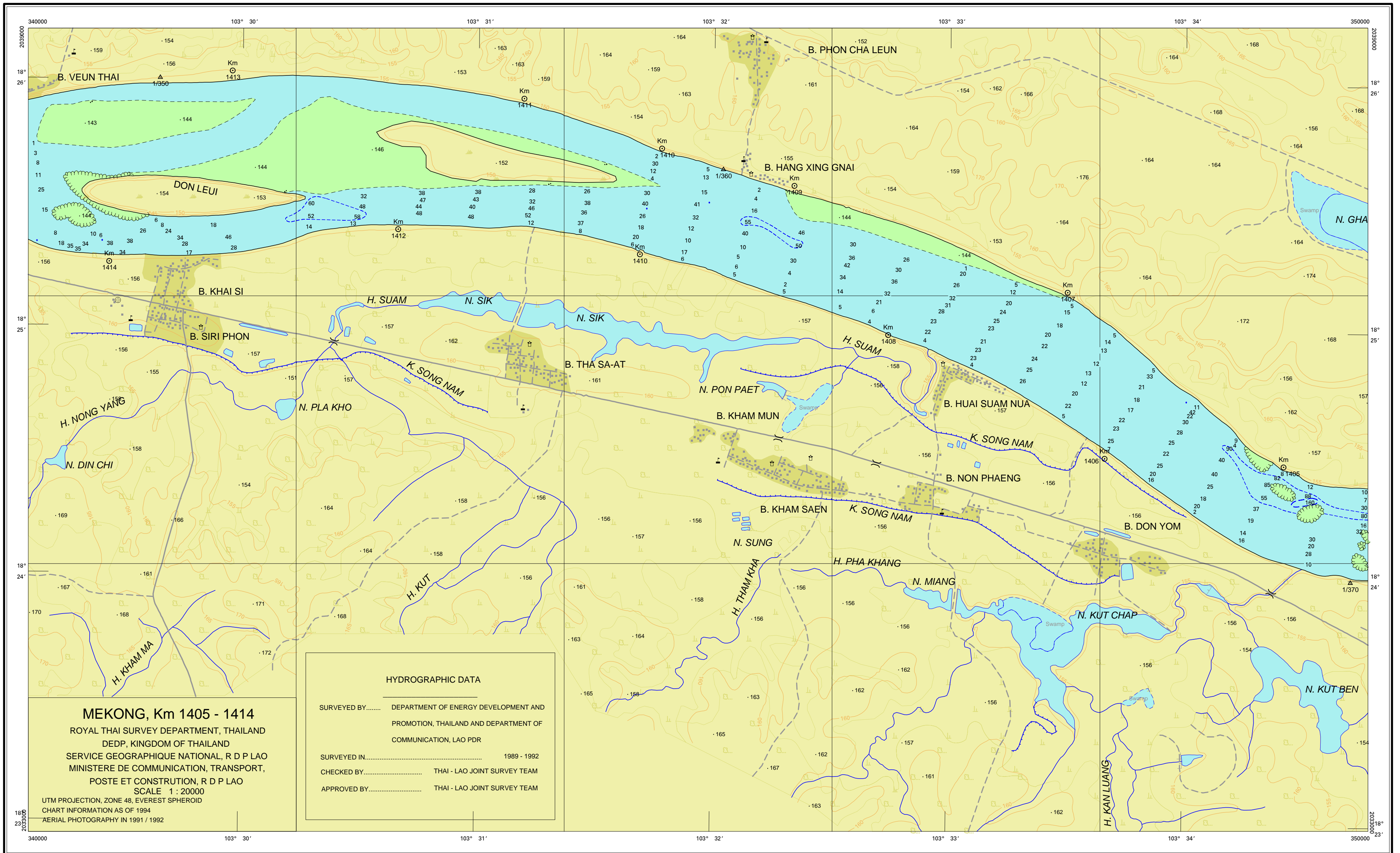
MEKONG, Km 1426 - 1436

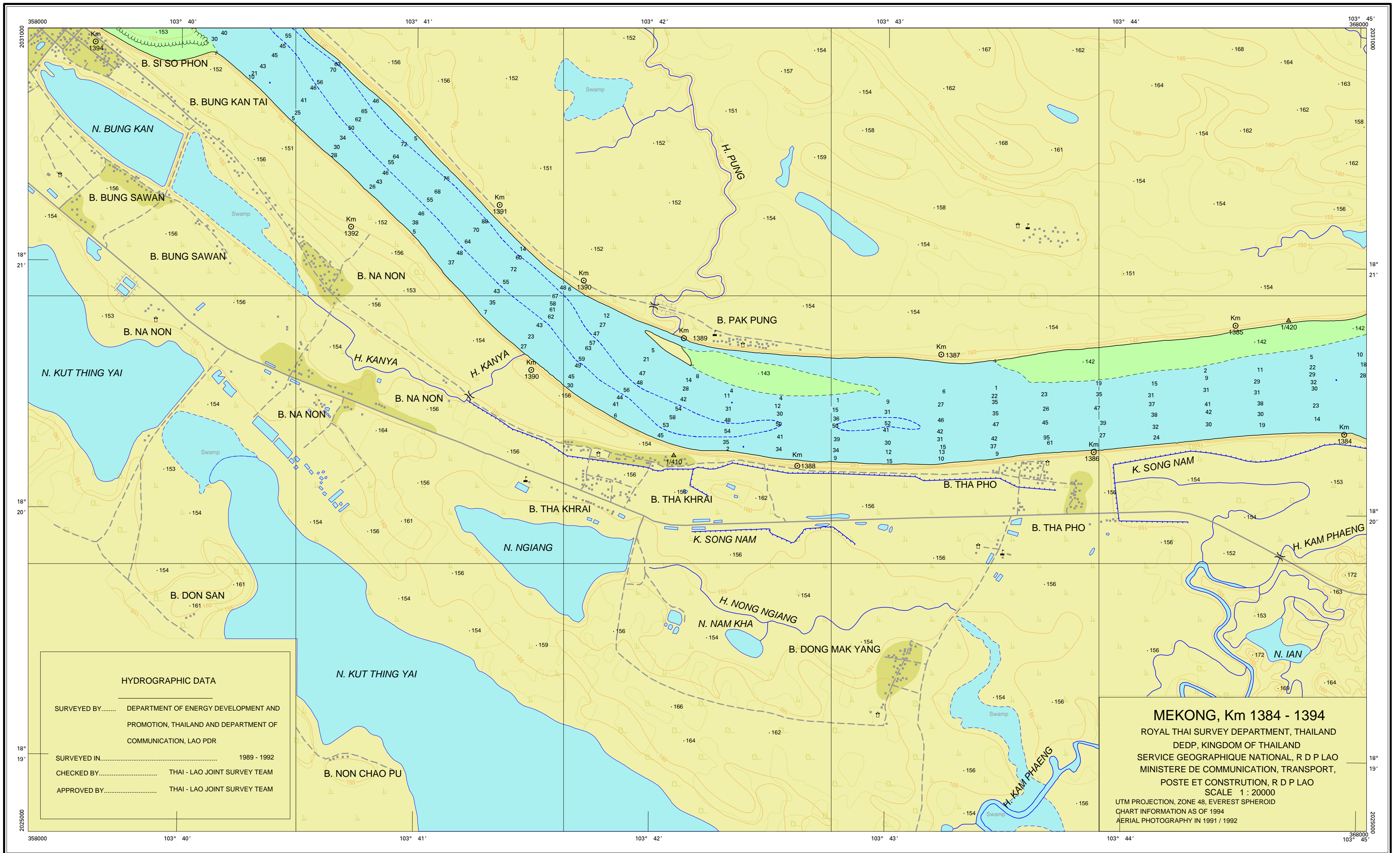
ROYAL THAI SURVEY DEPARTMENT, THAILAND
 DEDP, KINGDOM OF THAILAND
 SERVICE GEOGRAPHIQUE NATIONAL, R D P LAO
 MINISTERE DE COMMUNICATION, TRANSPORT,
 POSTE ET CONSTRUCTION, R D P LAO

SCALE 1 : 20000

UTM PROJECTION, ZONE 48, EVEREST SPHEROID
 CHART INFORMATION AS OF 1994
 AERIAL PHOTOGRAPHY IN 1991 / 1992







HYDROGRAPHIC DATA

SURVEYED BY..... DEPARTMENT OF ENERGY DEVELOPMENT AND PROMOTION, THAILAND AND DEPARTMENT OF COMMUNICATION, LAO PDR

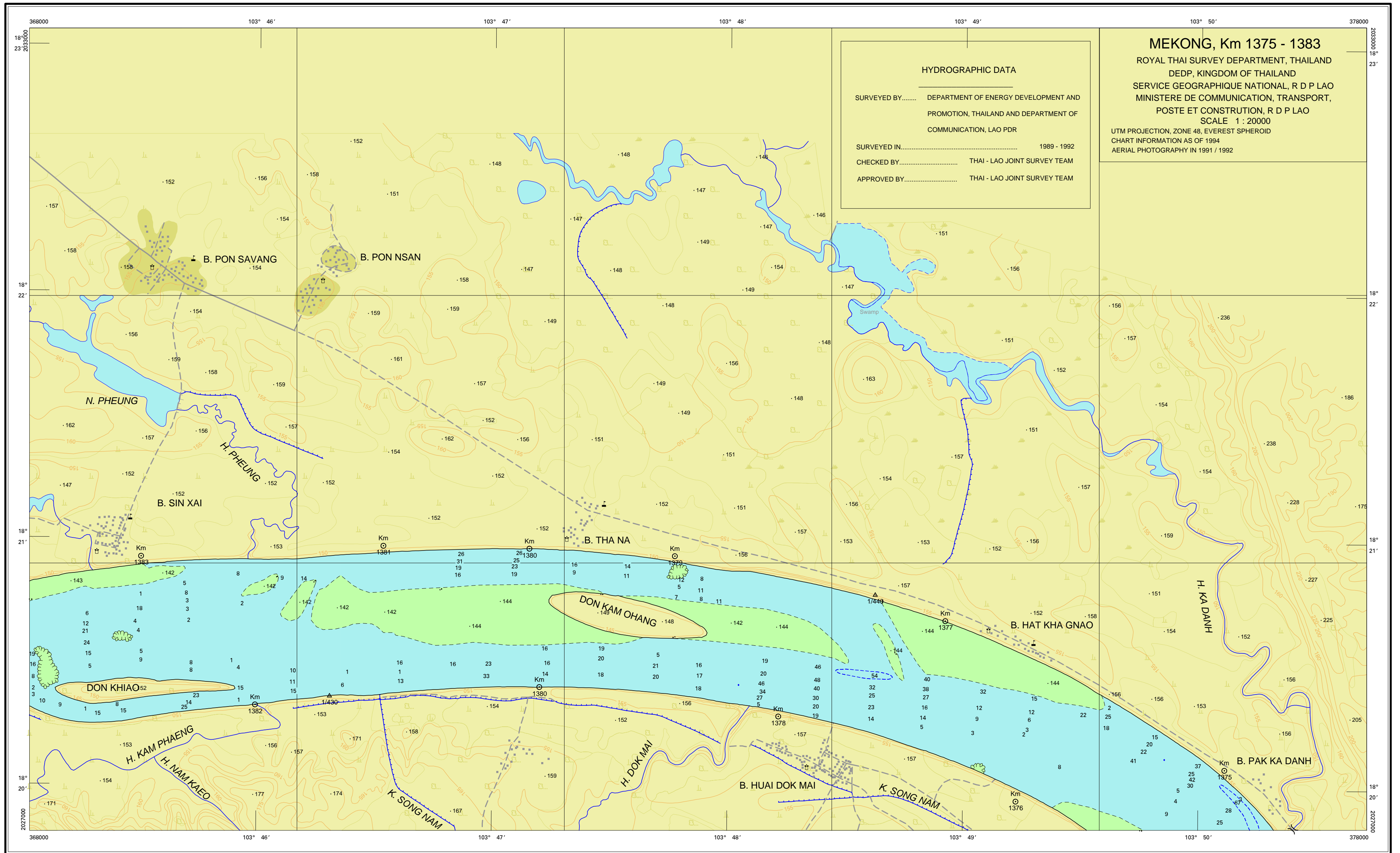
SURVEYED IN..... 1989 - 1992

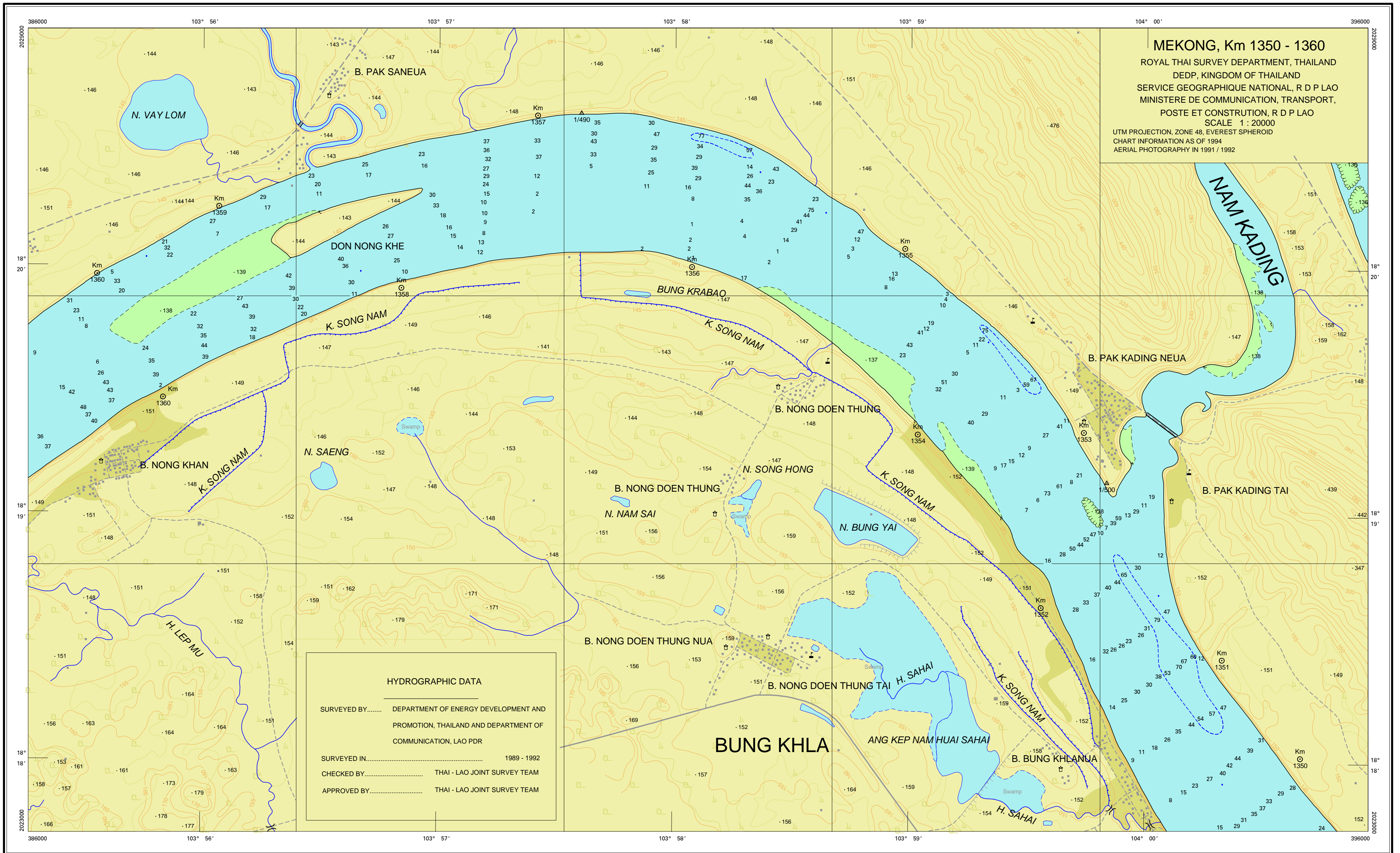
CHECKED BY..... THAI - LAO JOINT SURVEY TEAM

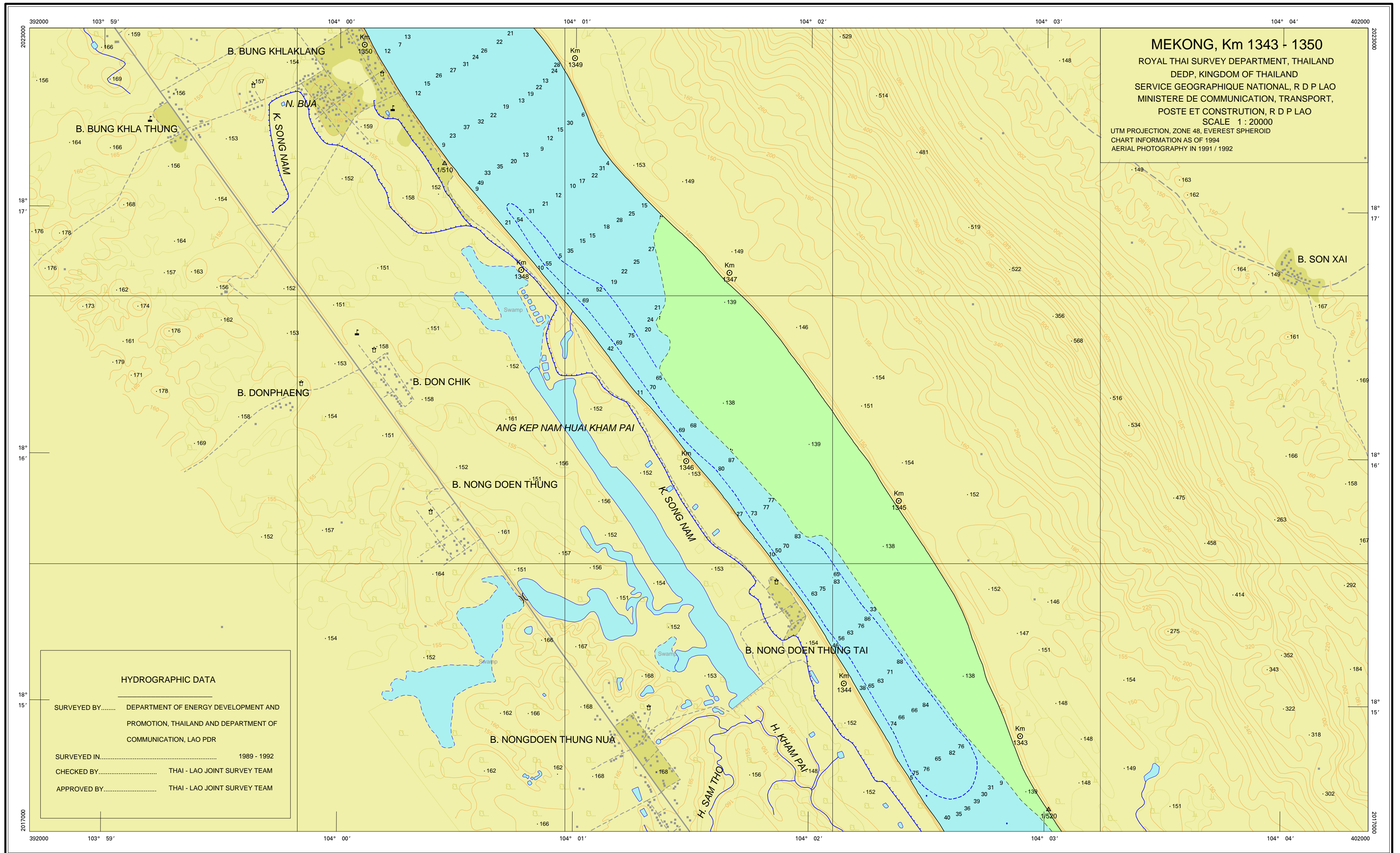
APPROVED BY..... THAI - LAO JOINT SURVEY TEAM

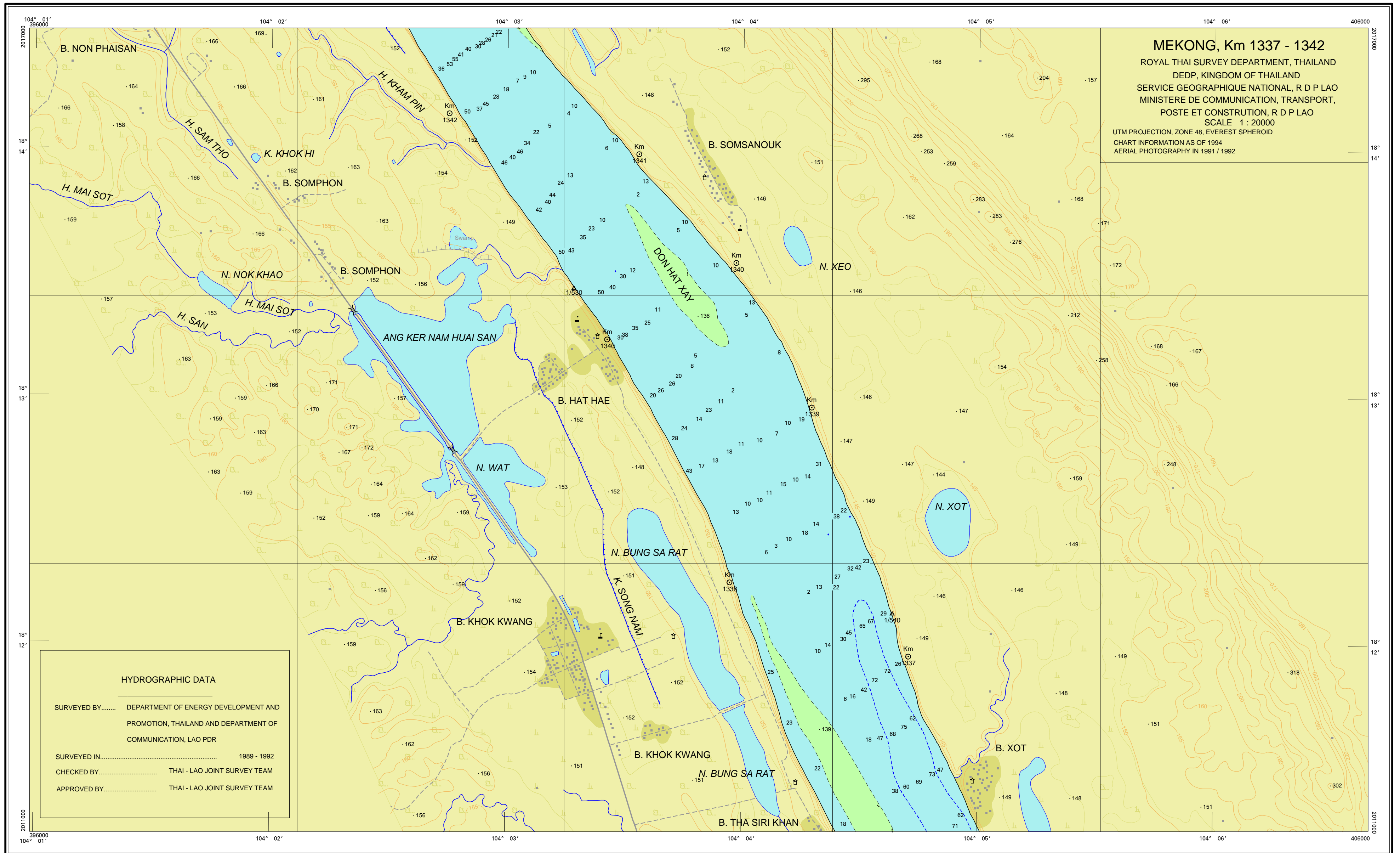
MEKONG, Km 1384 - 1394

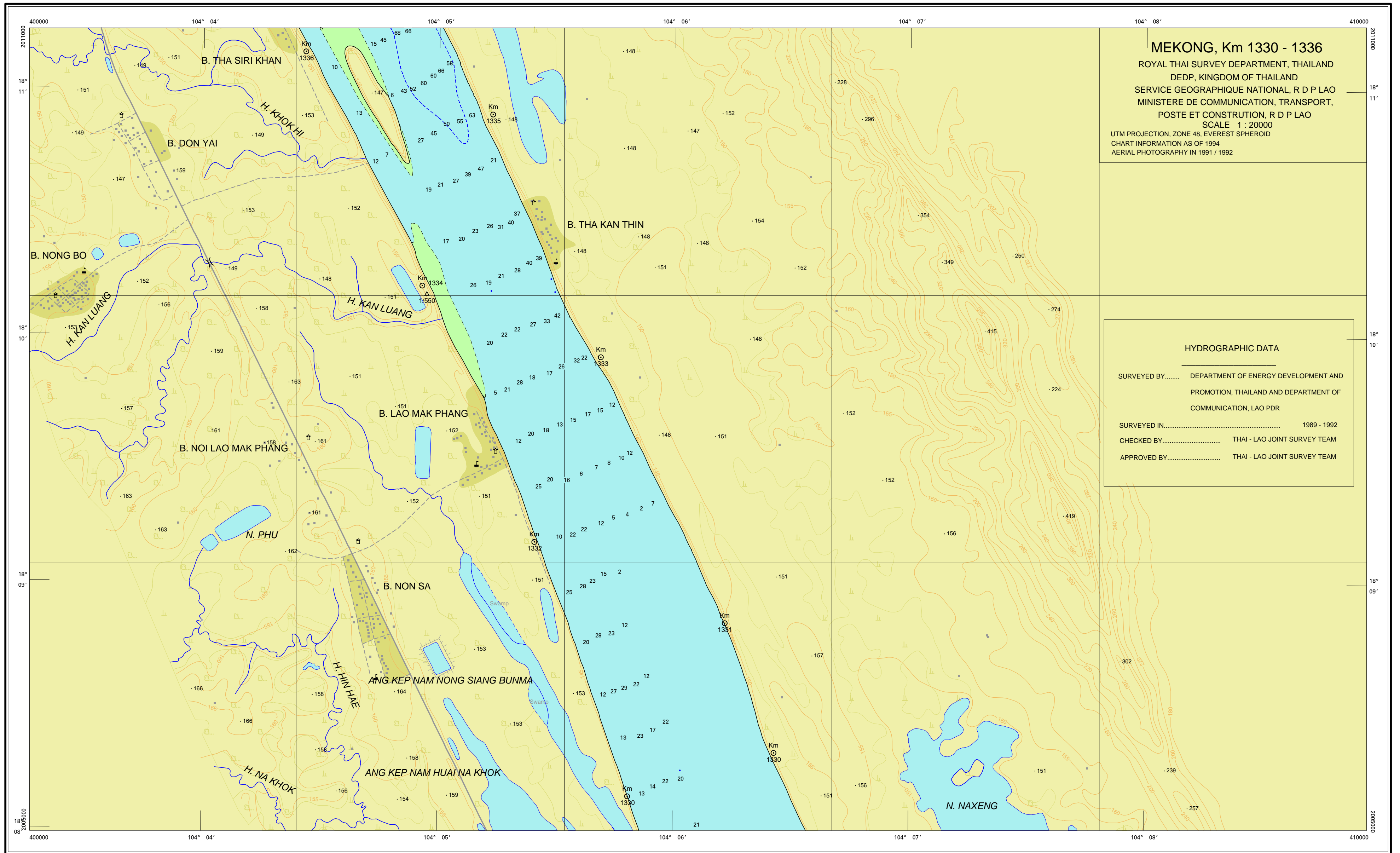
ROYAL THAI SURVEY DEPARTMENT, THAILAND
 DEDP, KINGDOM OF THAILAND
 SERVICE GEOGRAPHIQUE NATIONAL, R D P LAO
 MINISTERE DE COMMUNICATION, TRANSPORT,
 POSTE ET CONSTRUCTION, R D P LAO
 SCALE 1 : 20000
 UTM PROJECTION, ZONE 48, EVEREST SPHEROID
 CHART INFORMATION AS OF 1994
 AERIAL PHOTOGRAPHY IN 1991 / 1992



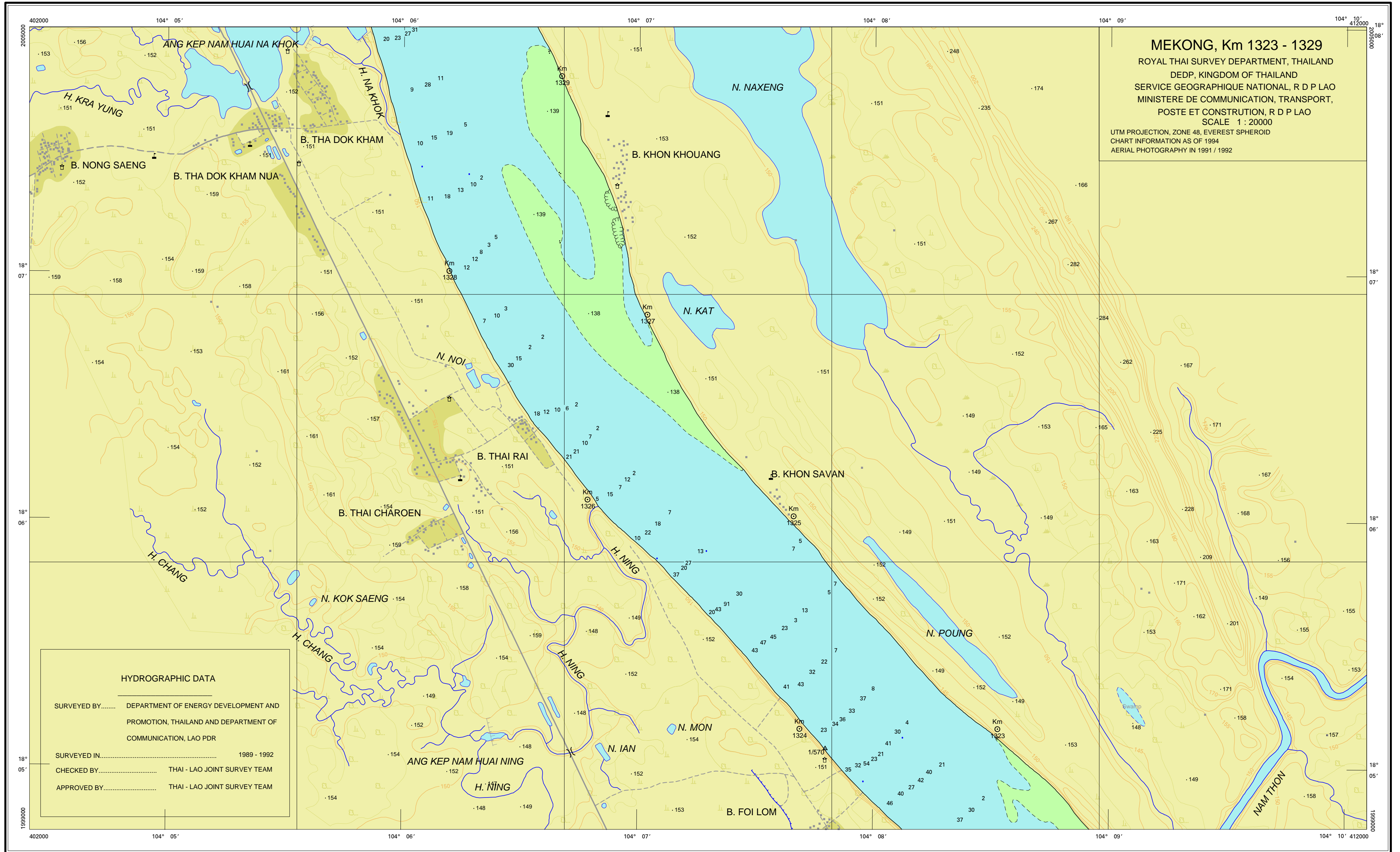




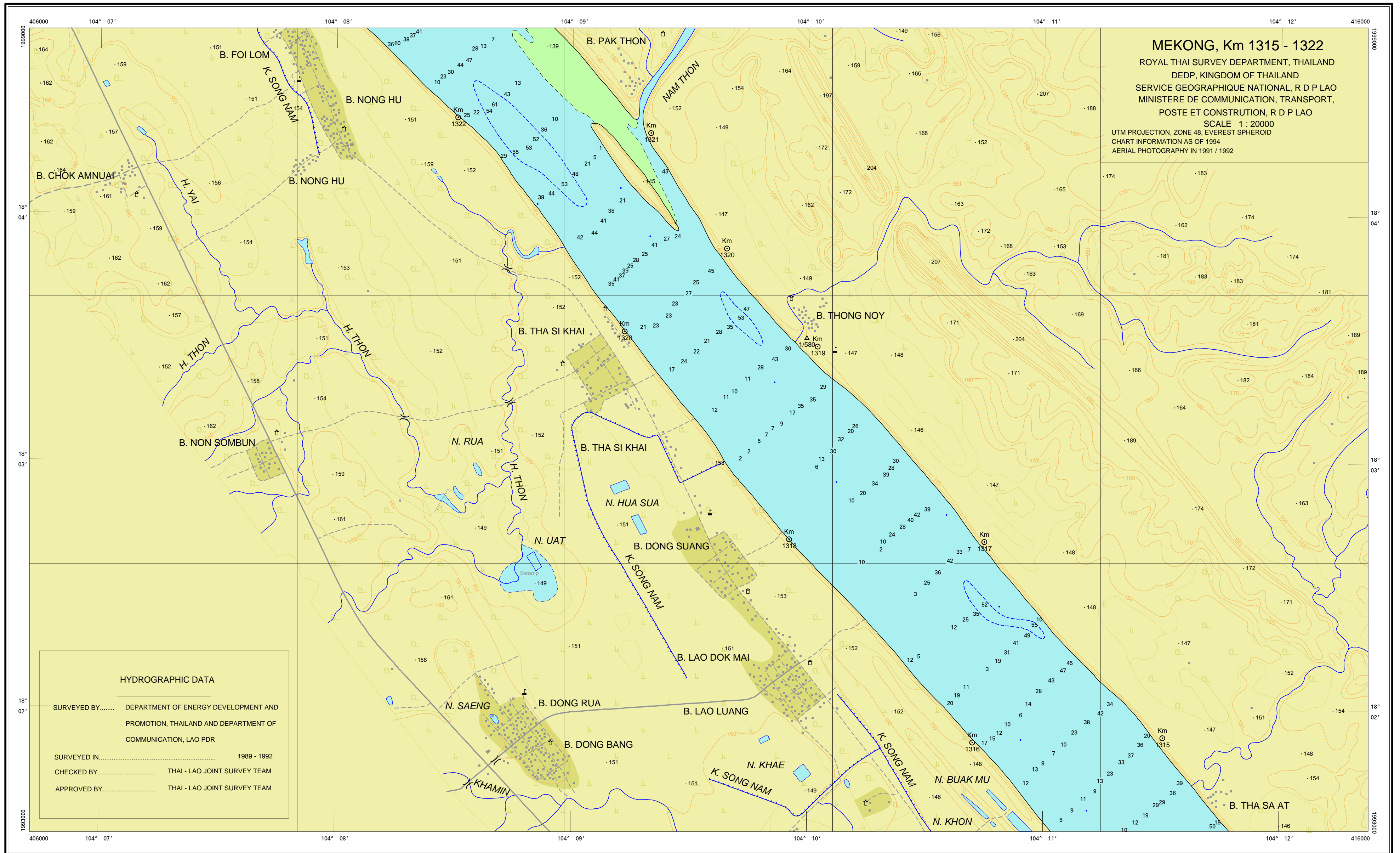




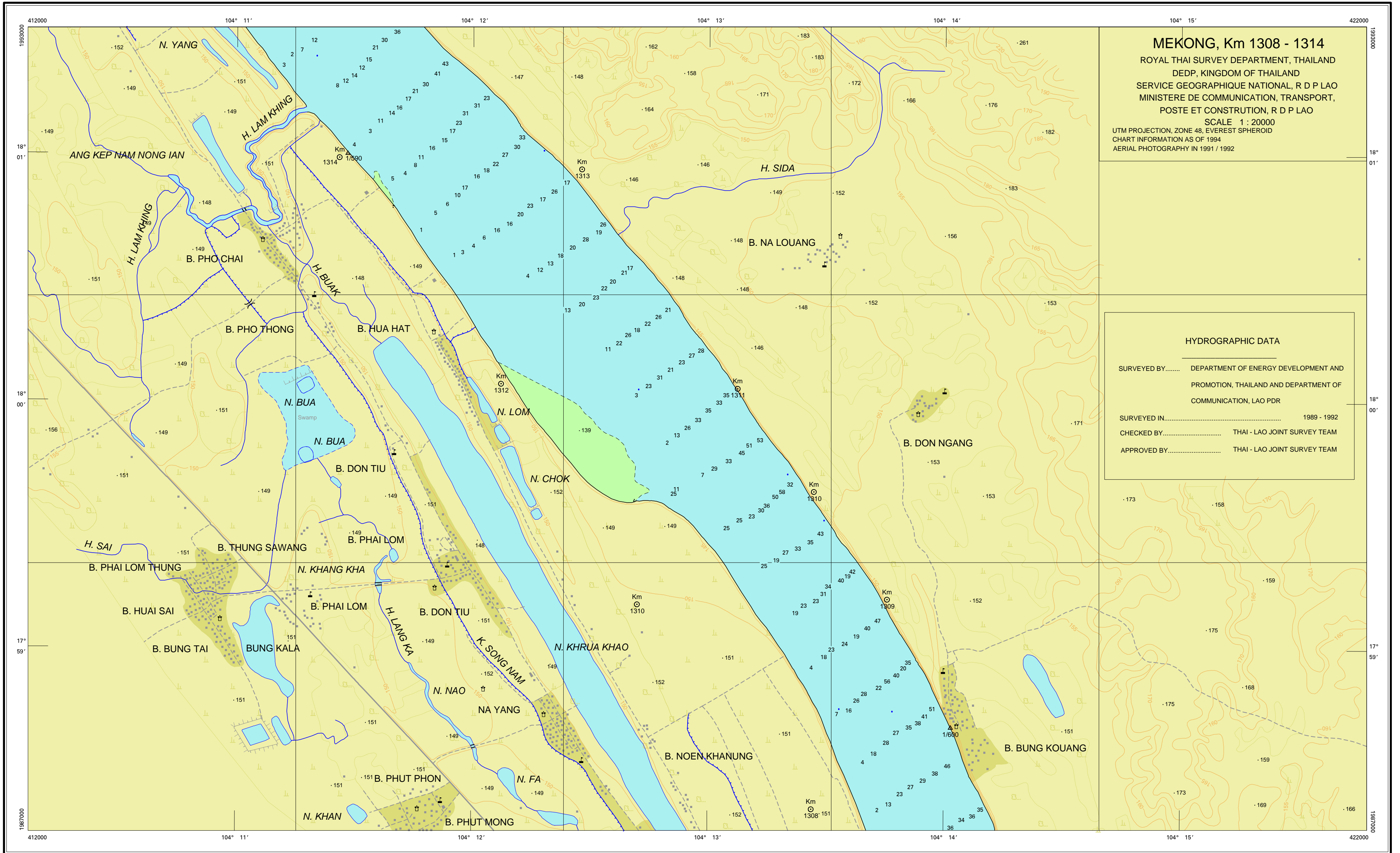
2-063



2-063



2-065



MEKONG, Km 1308 - 1314
ROYAL THAI SURVEY DEPARTMENT, THAILAND
DEDP, KINGDOM OF THAILAND
SERVICE GEOGRAPHIQUE NATIONAL, R D P LAO
MINISTRE DE COMMUNICATION, TRANSPORT,
POSTE ET CONSTRUCTION, R D P LAO
SCALE 1 : 20000
UTM PROJECTION, ZONE 48, EVEREST SPHEROID
CHART INFORMATION AS OF 1994
AERIAL PHOTOGRAPHY IN 1991 / 1992

HYDROGRAPHIC DATA

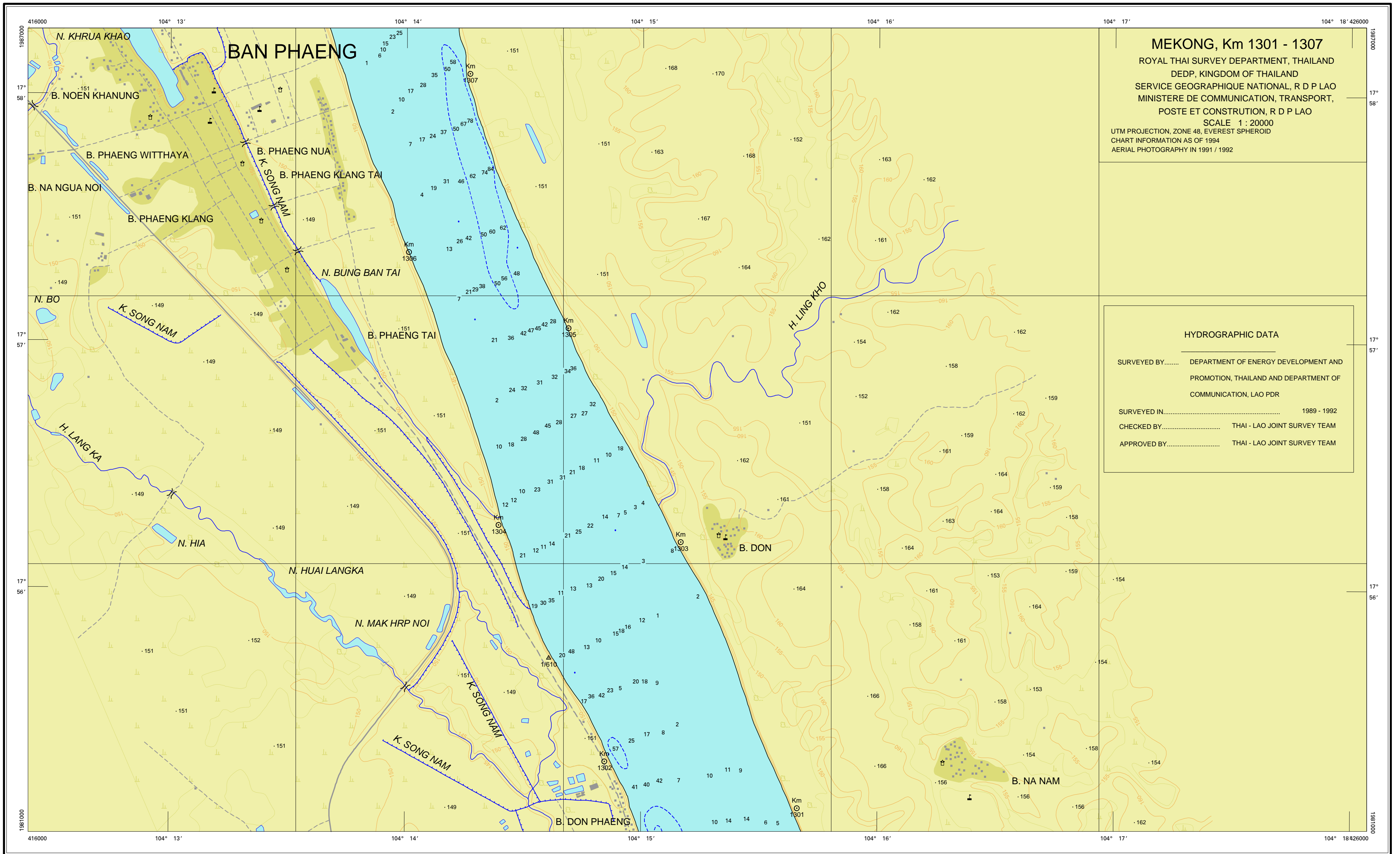
SURVEYED BY..... DEPARTMENT OF ENERGY DEVELOPMENT AND PROMOTION, THAILAND AND DEPARTMENT OF COMMUNICATION, LAO PDR

SURVEYED IN..... 1989 - 1992

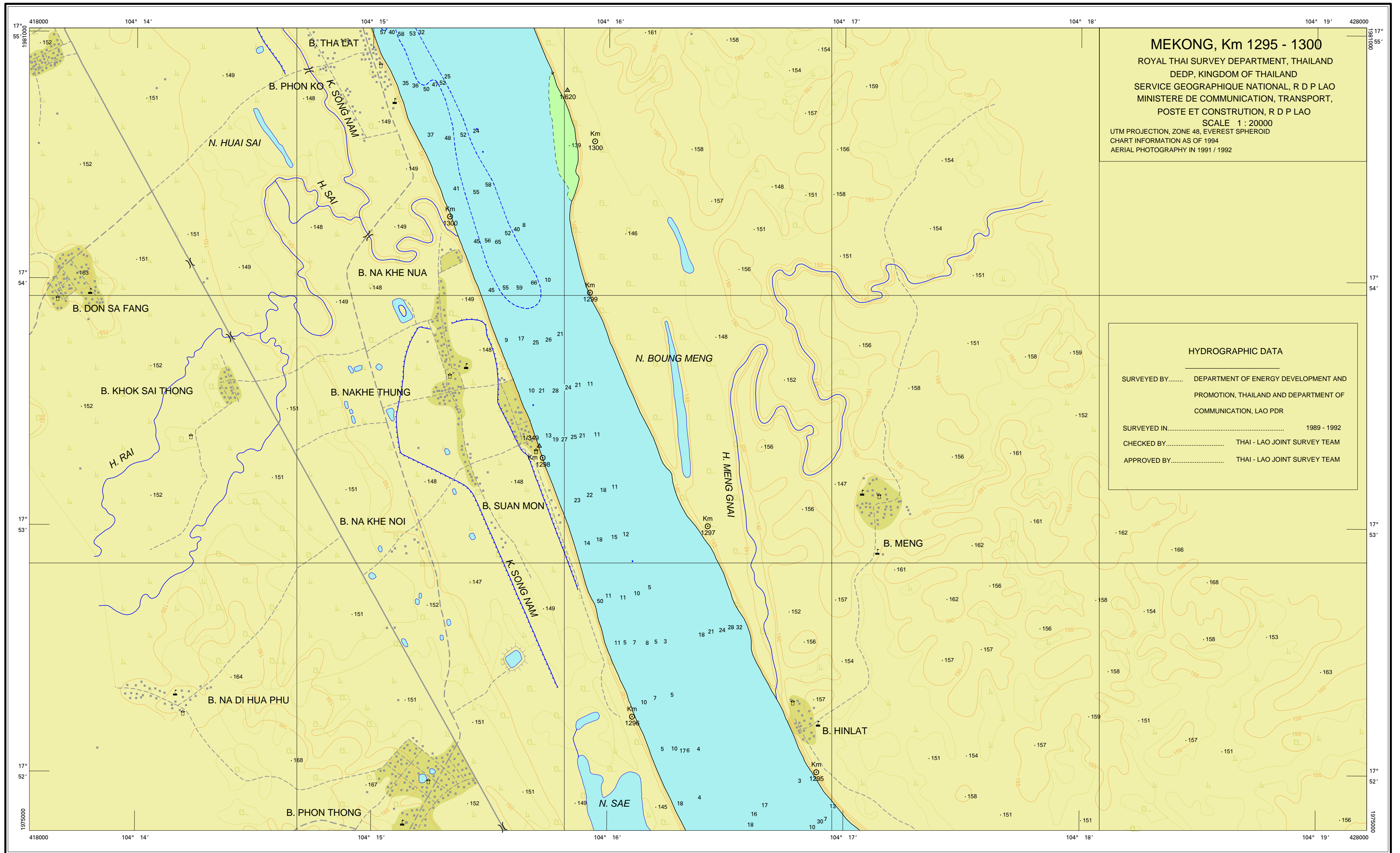
CHECKED BY..... THAI - LAO JOINT SURVEY TEAM

APPROVED BY..... THAI - LAO JOINT SURVEY TEAM

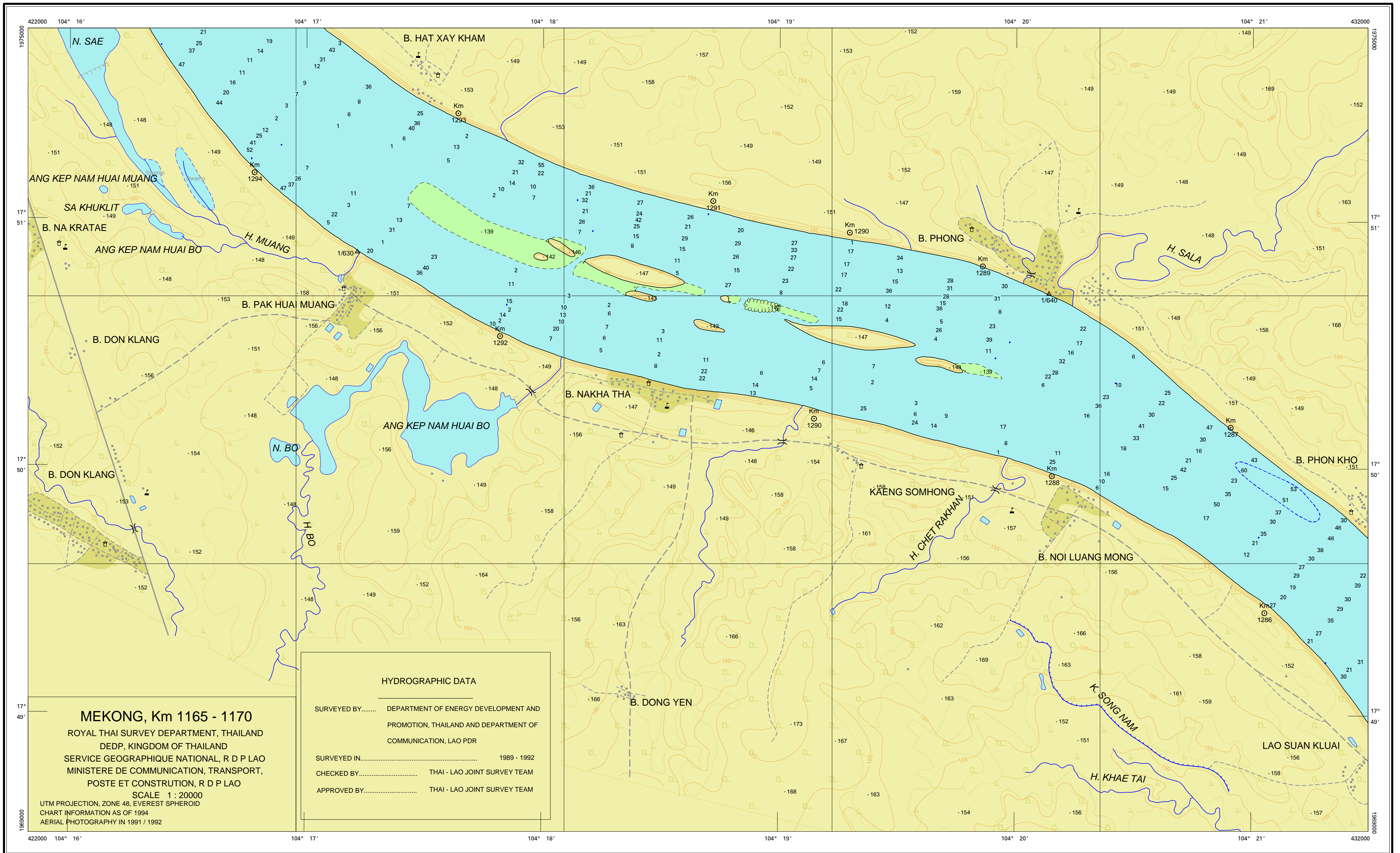
2-065



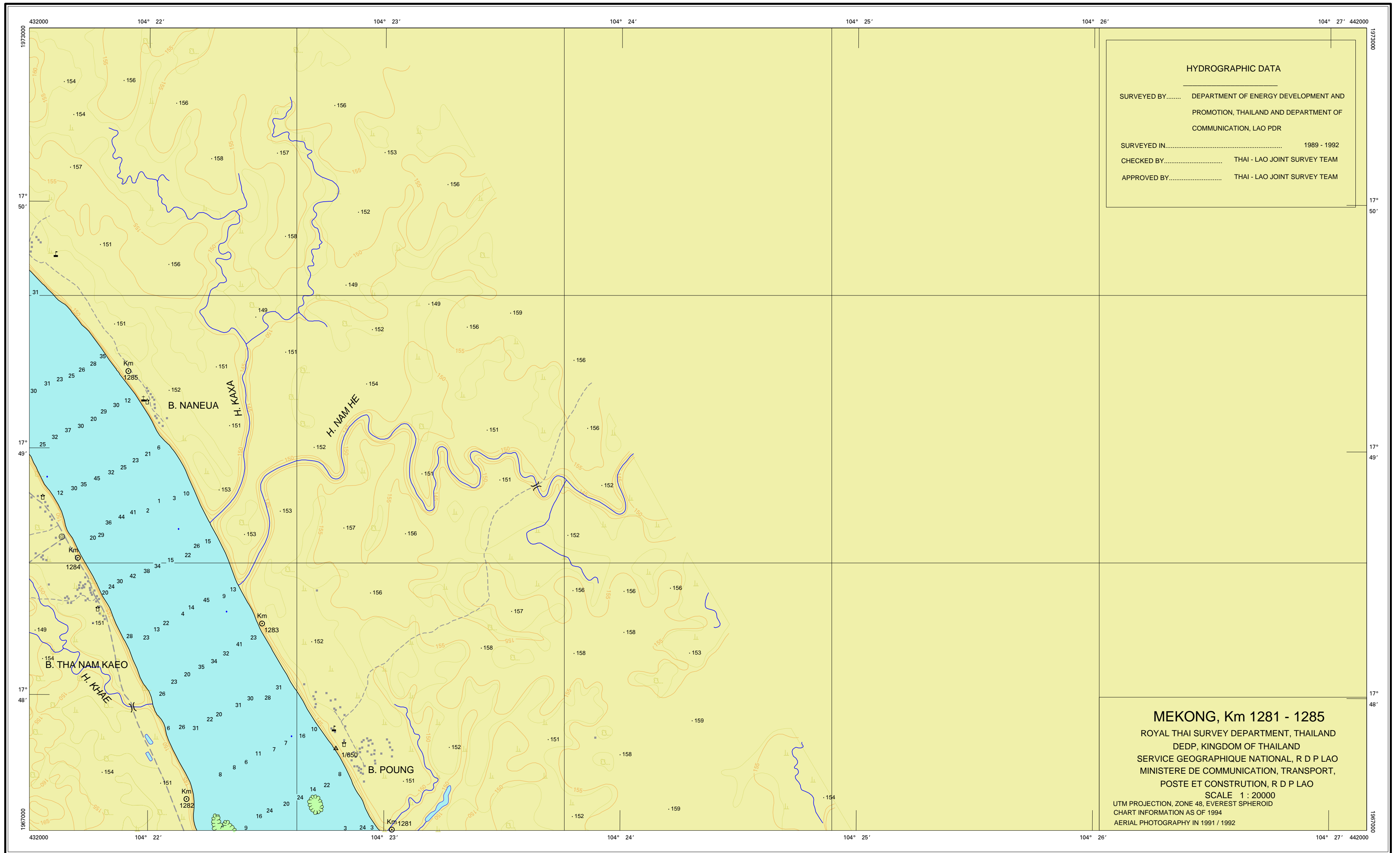
2-067



2-067

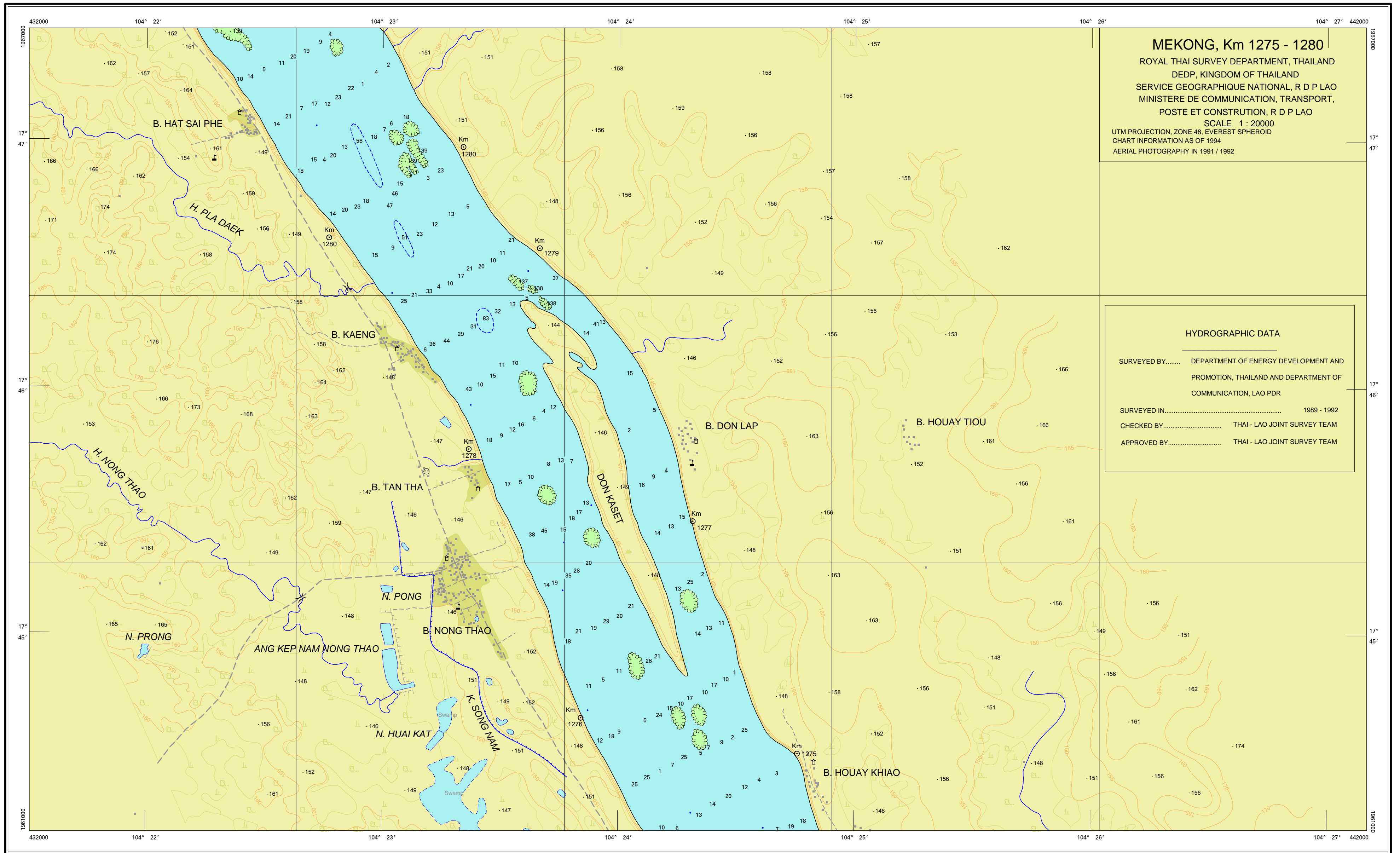


2-069



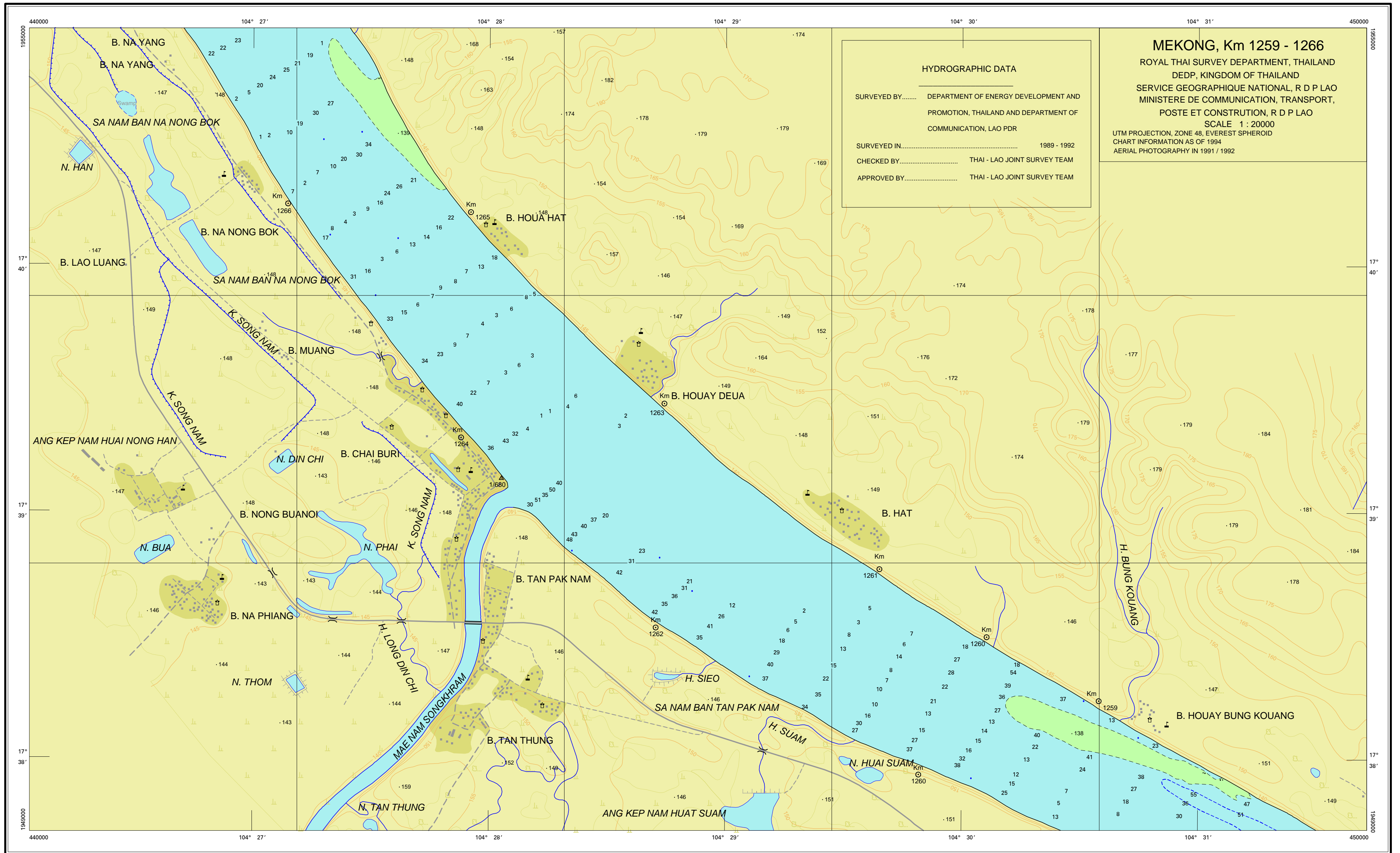
2-069

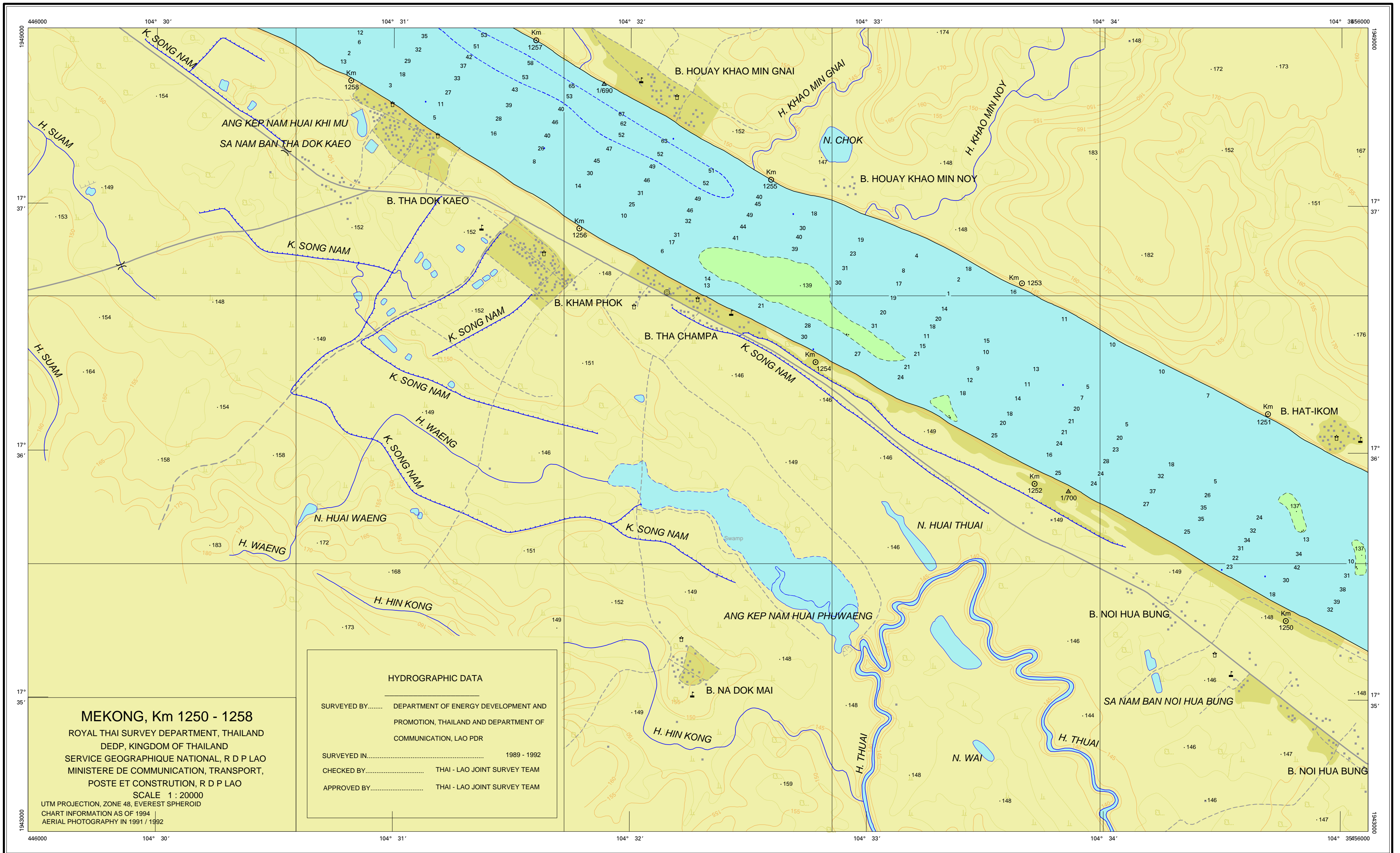
2-070

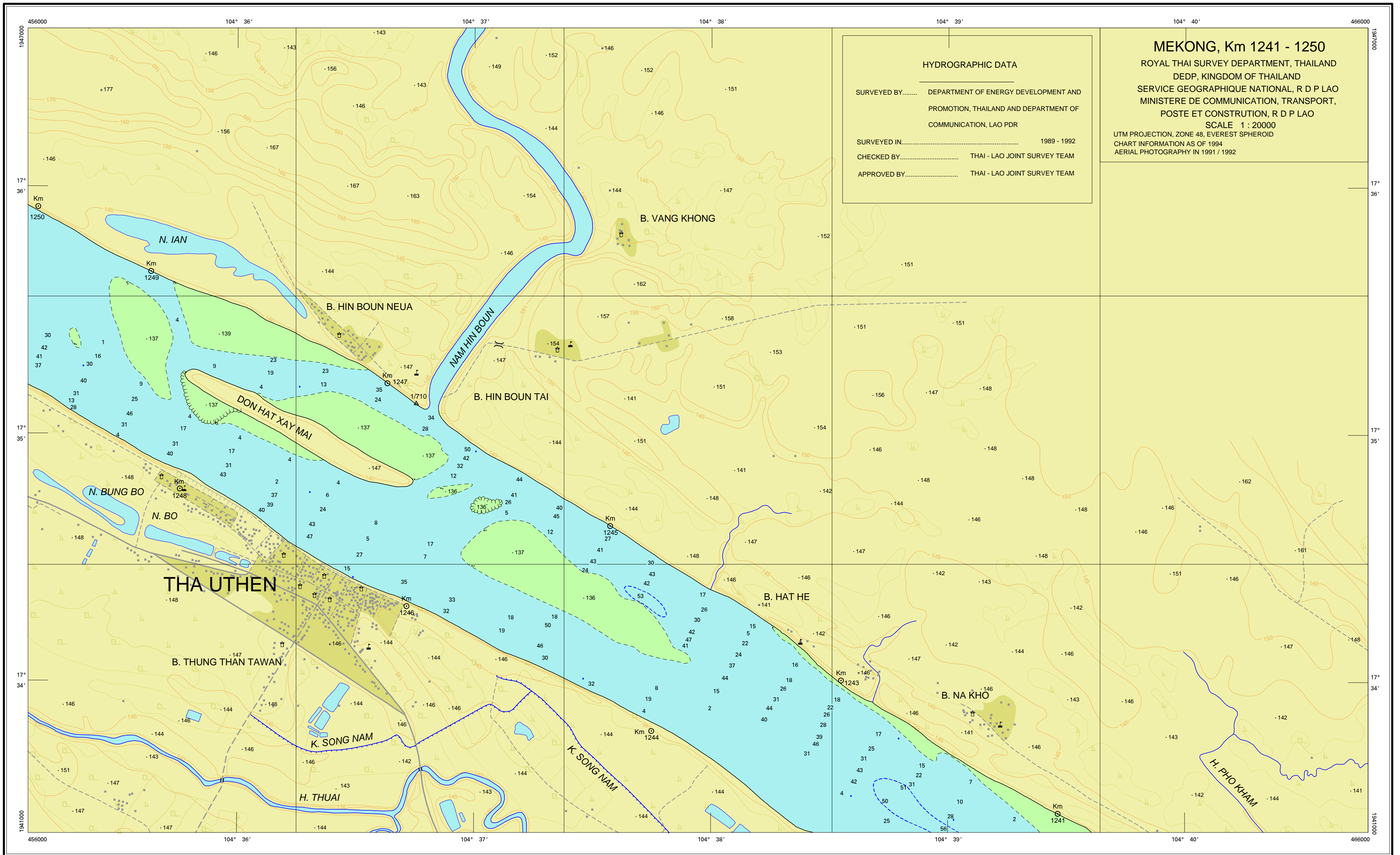


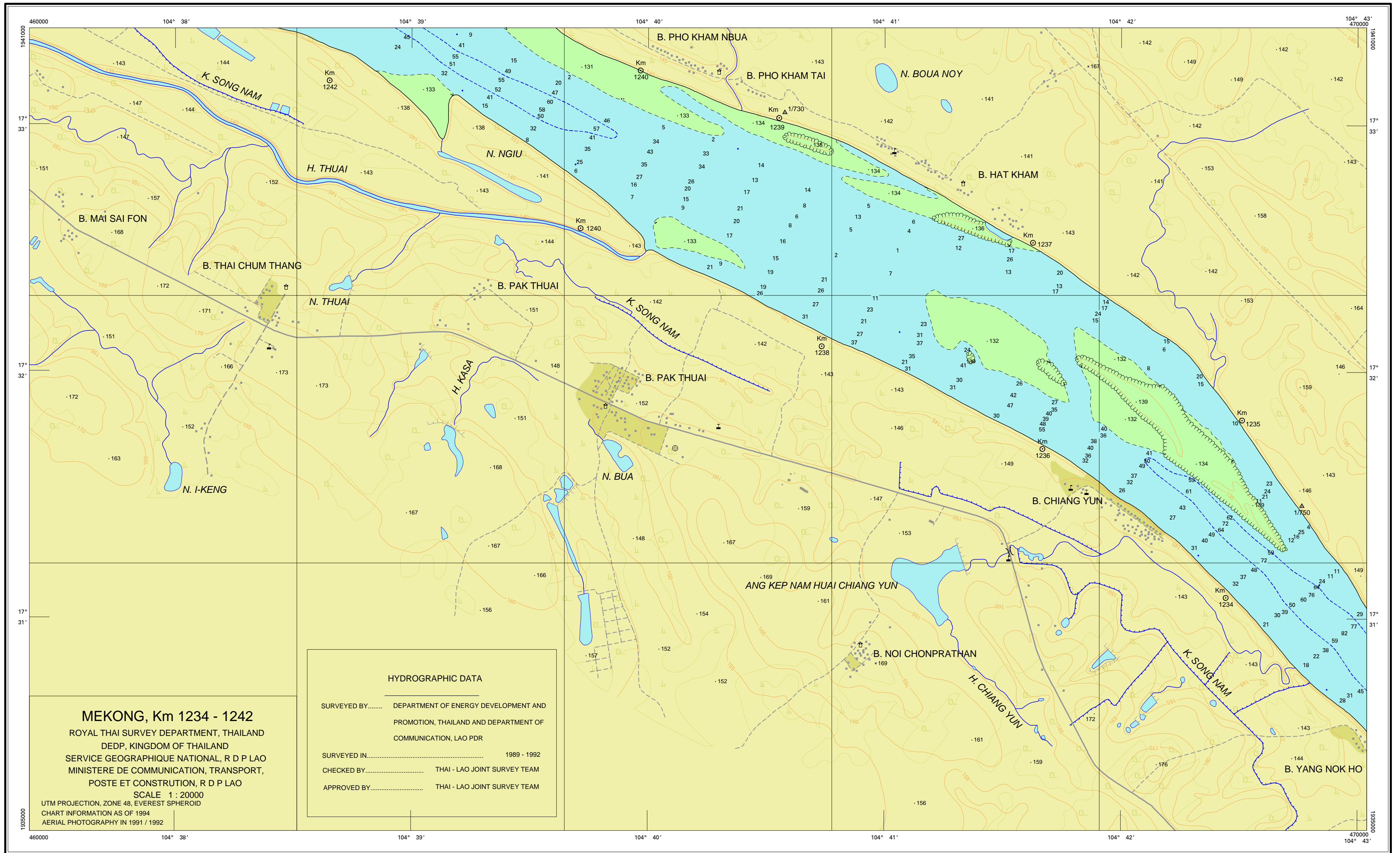
2-070

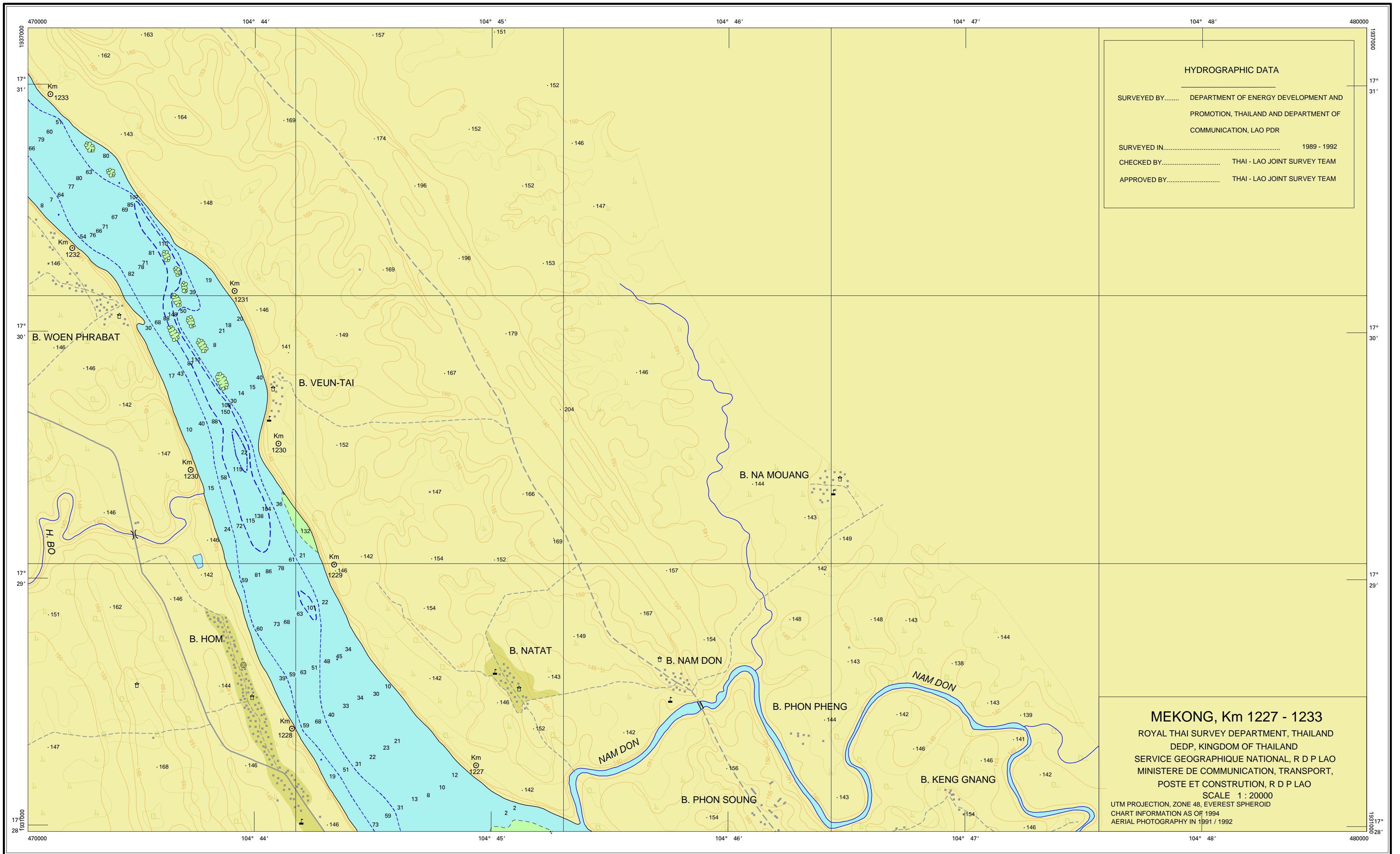


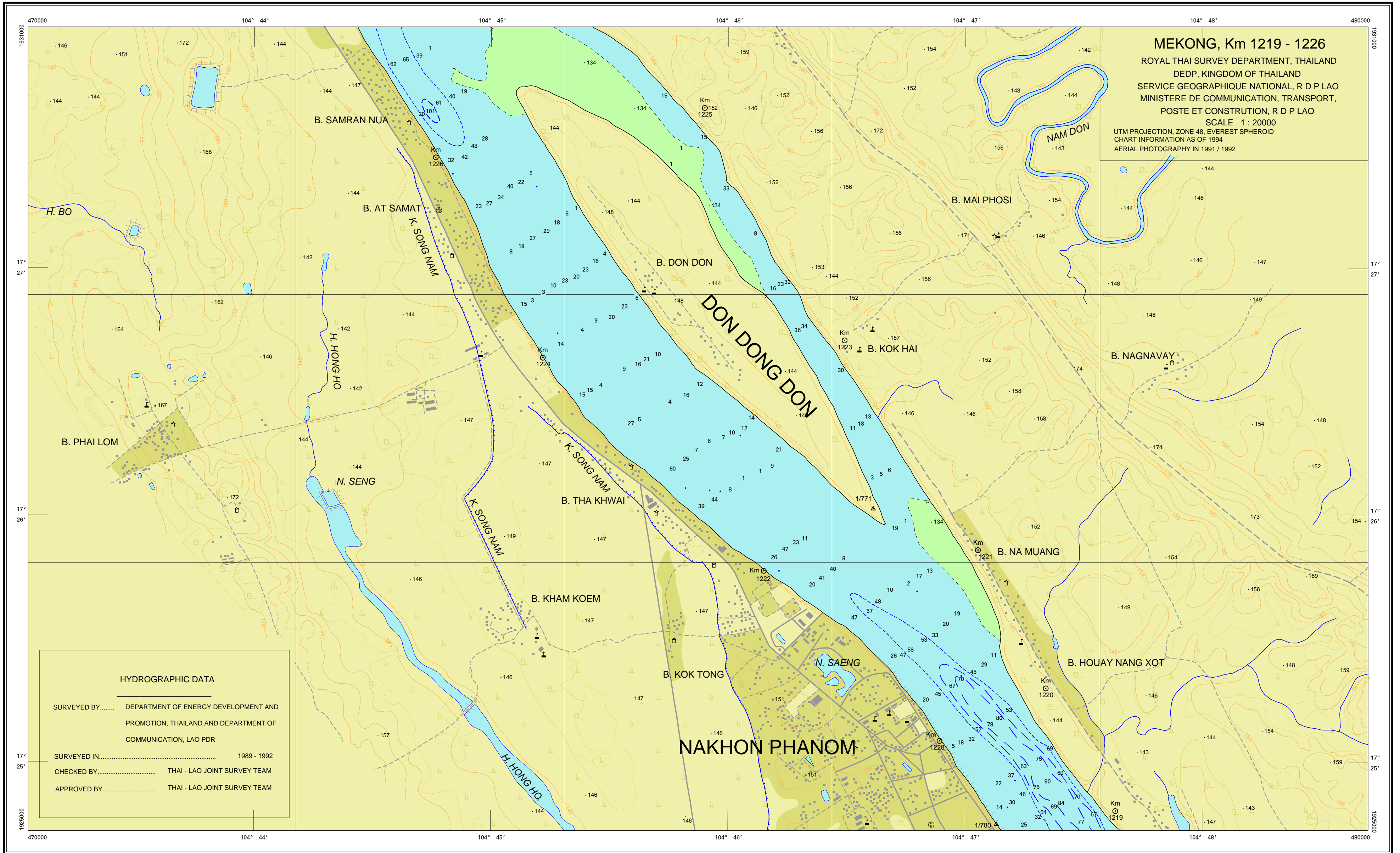


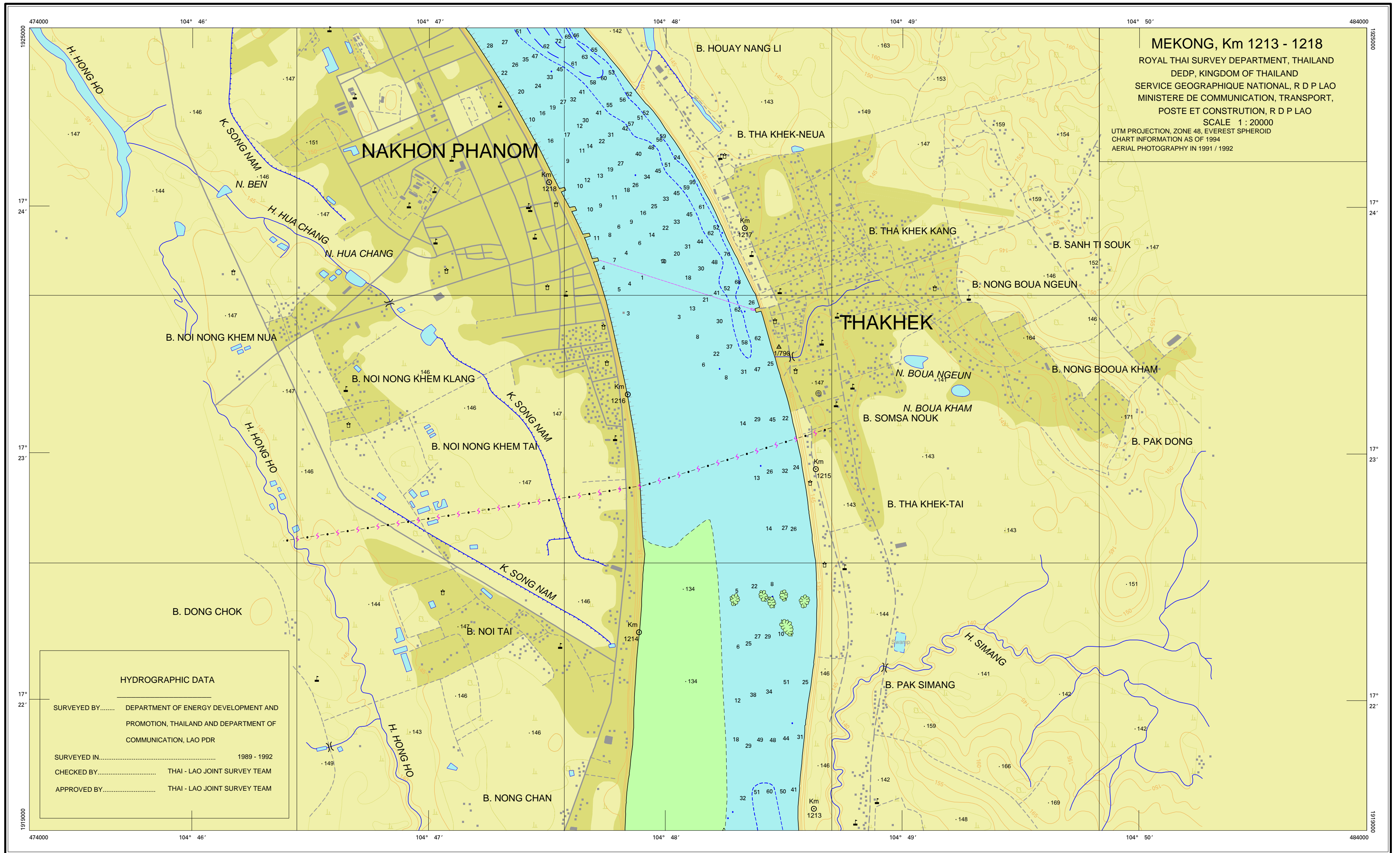


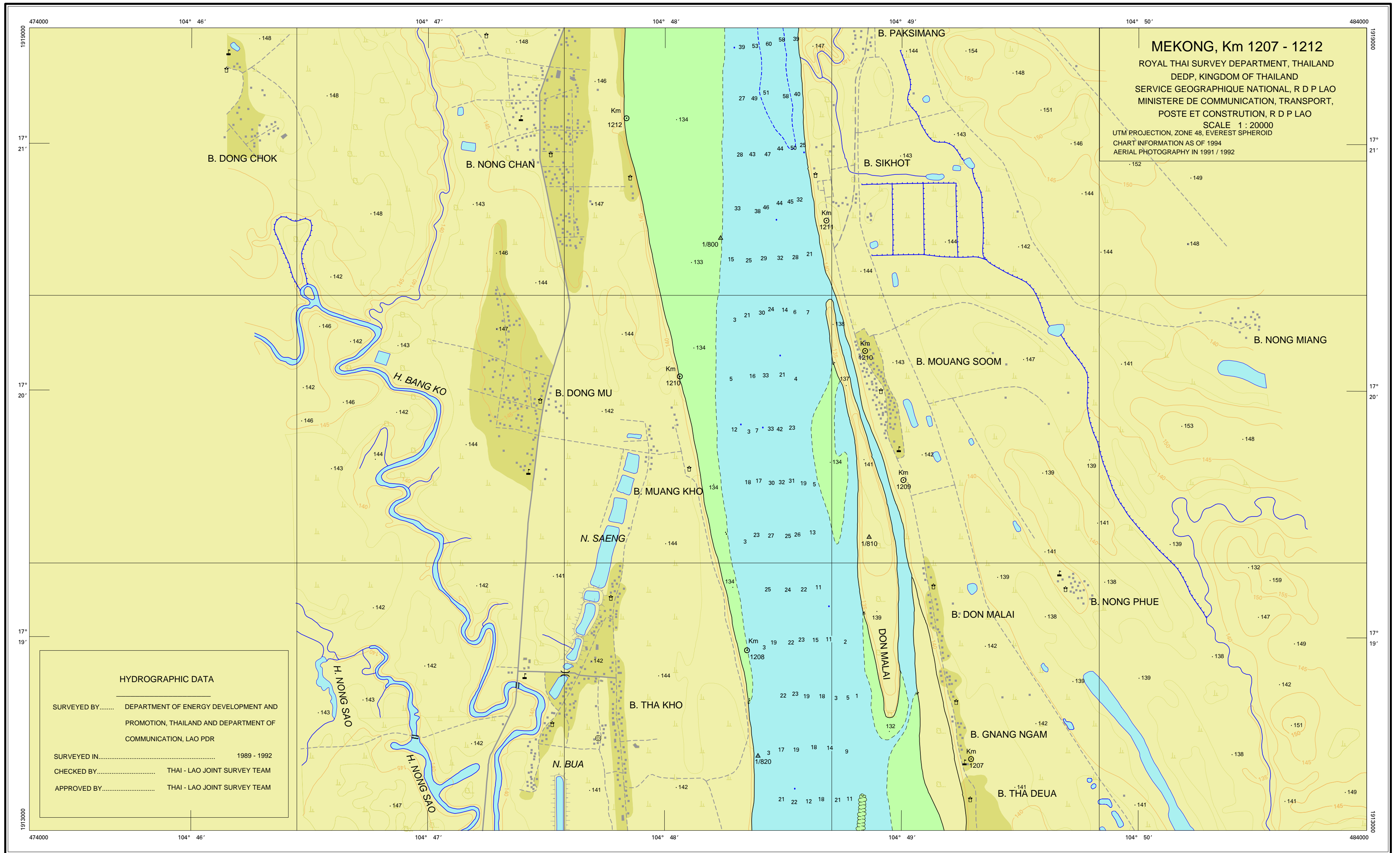




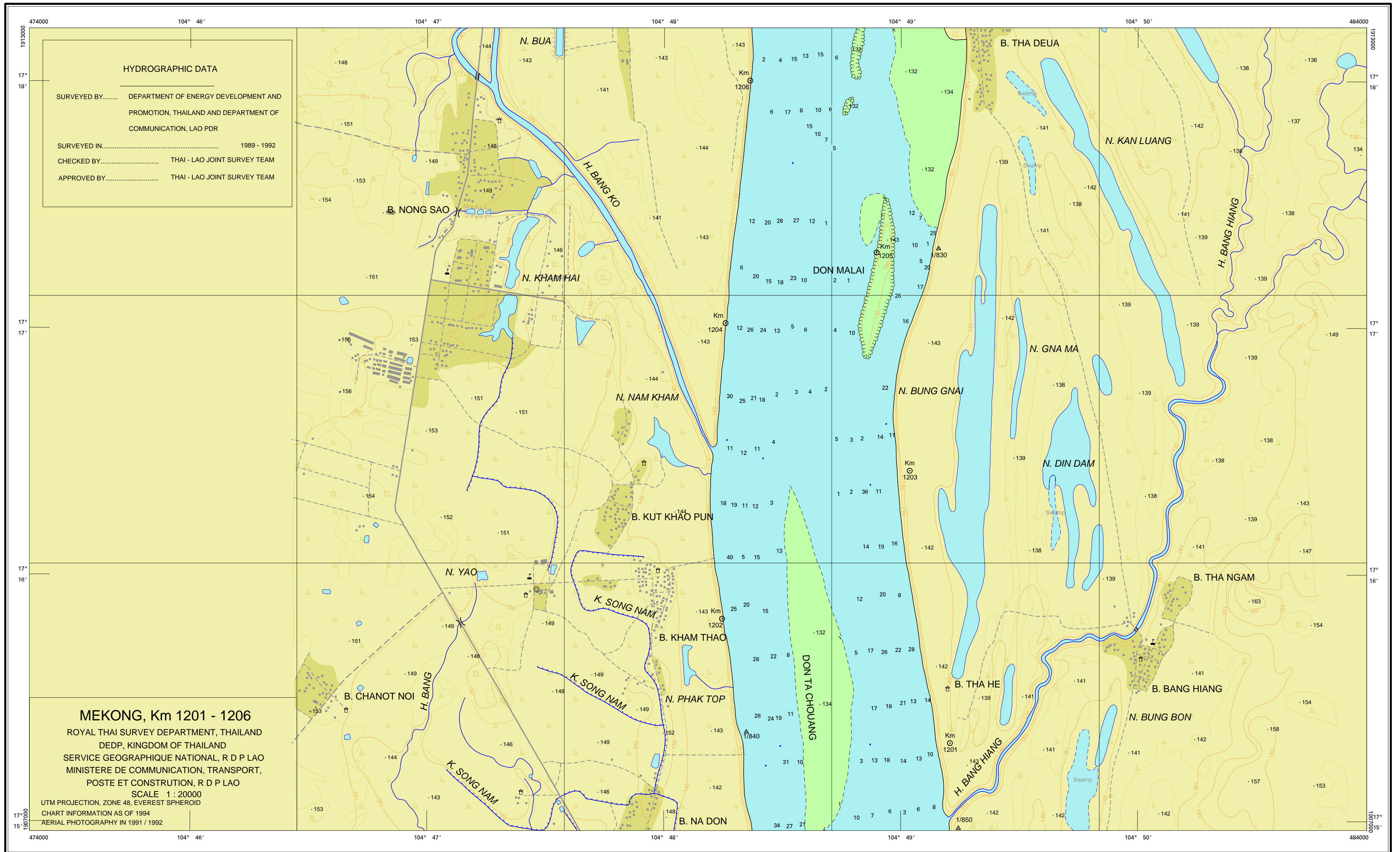




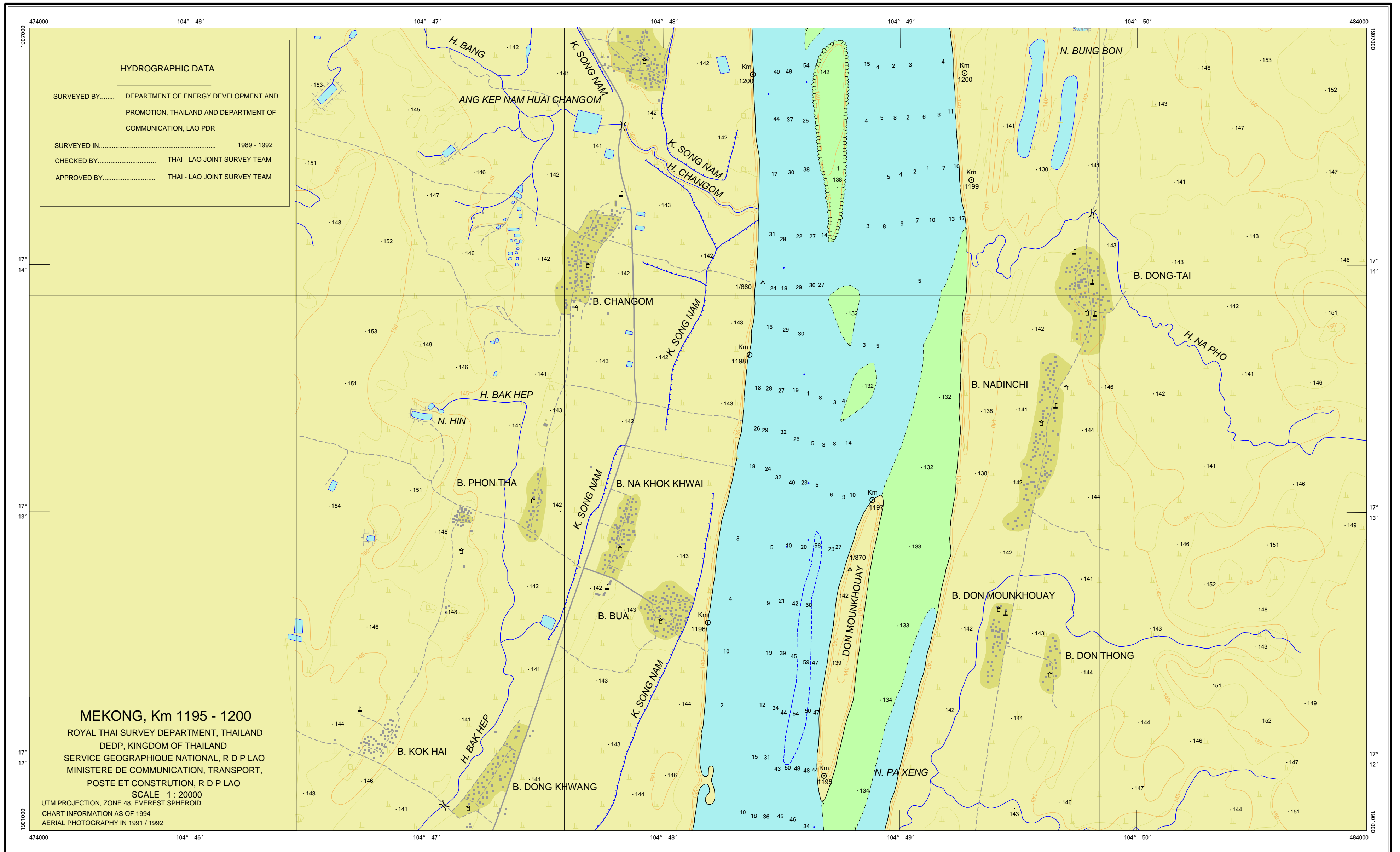


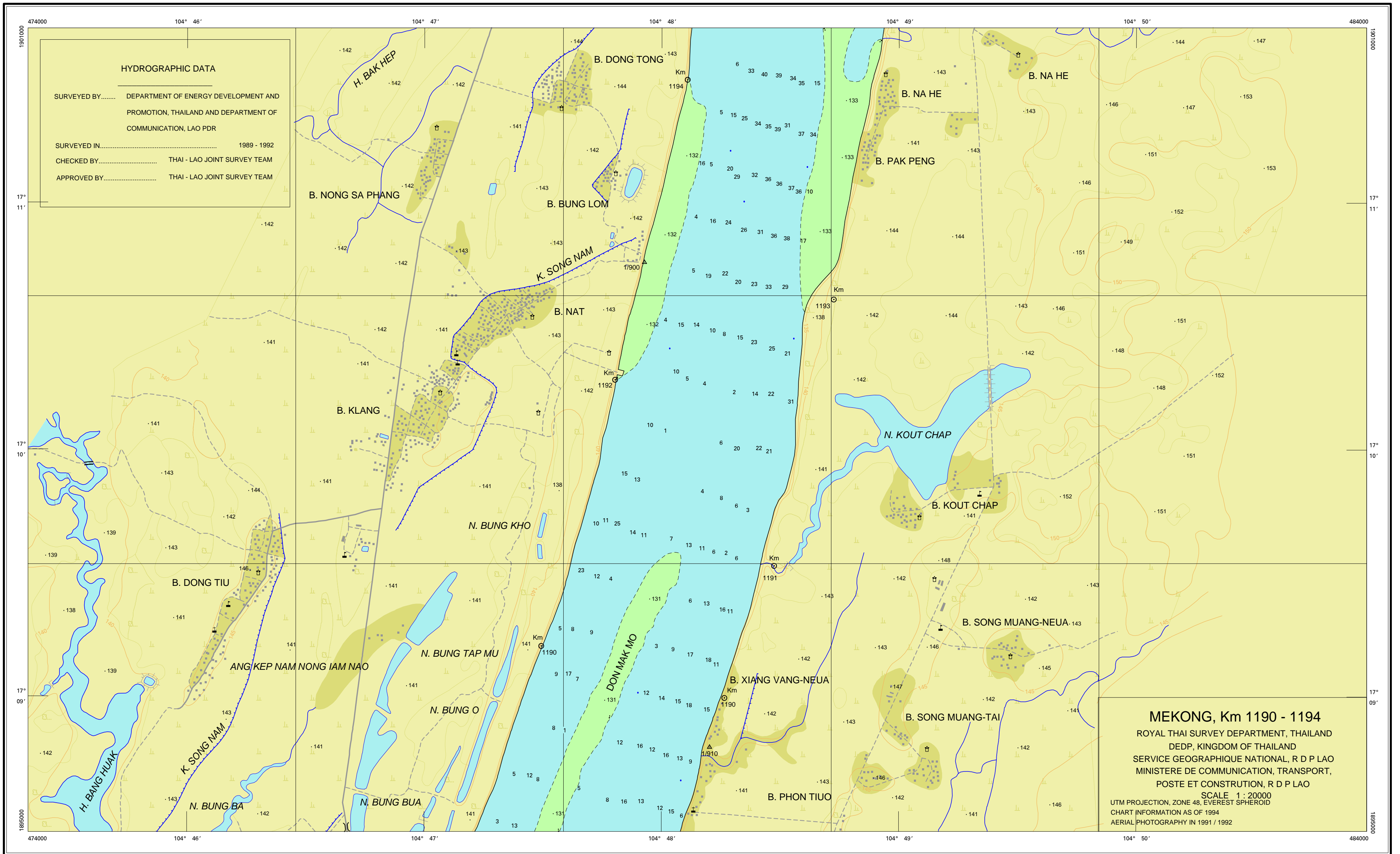


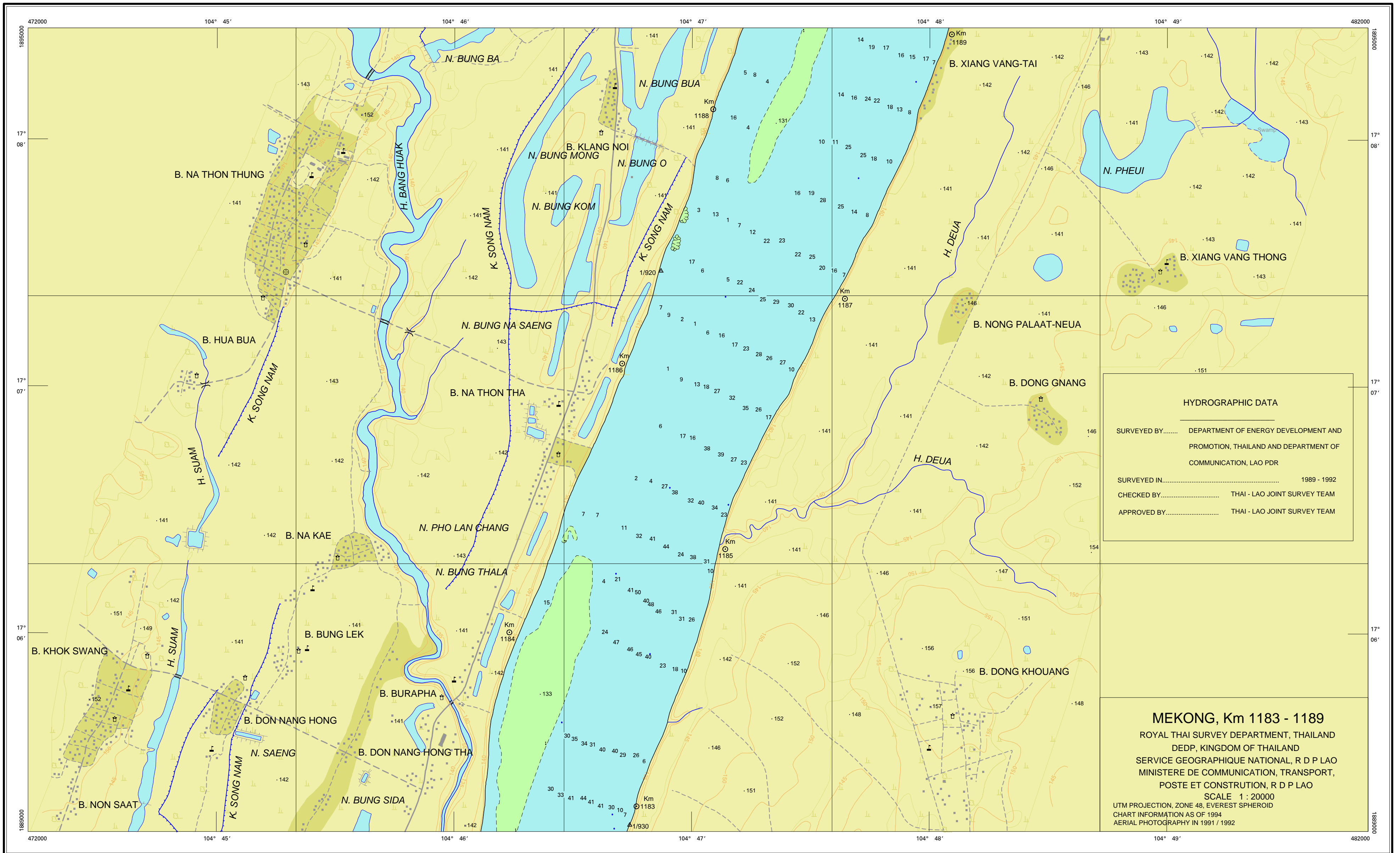
2-080

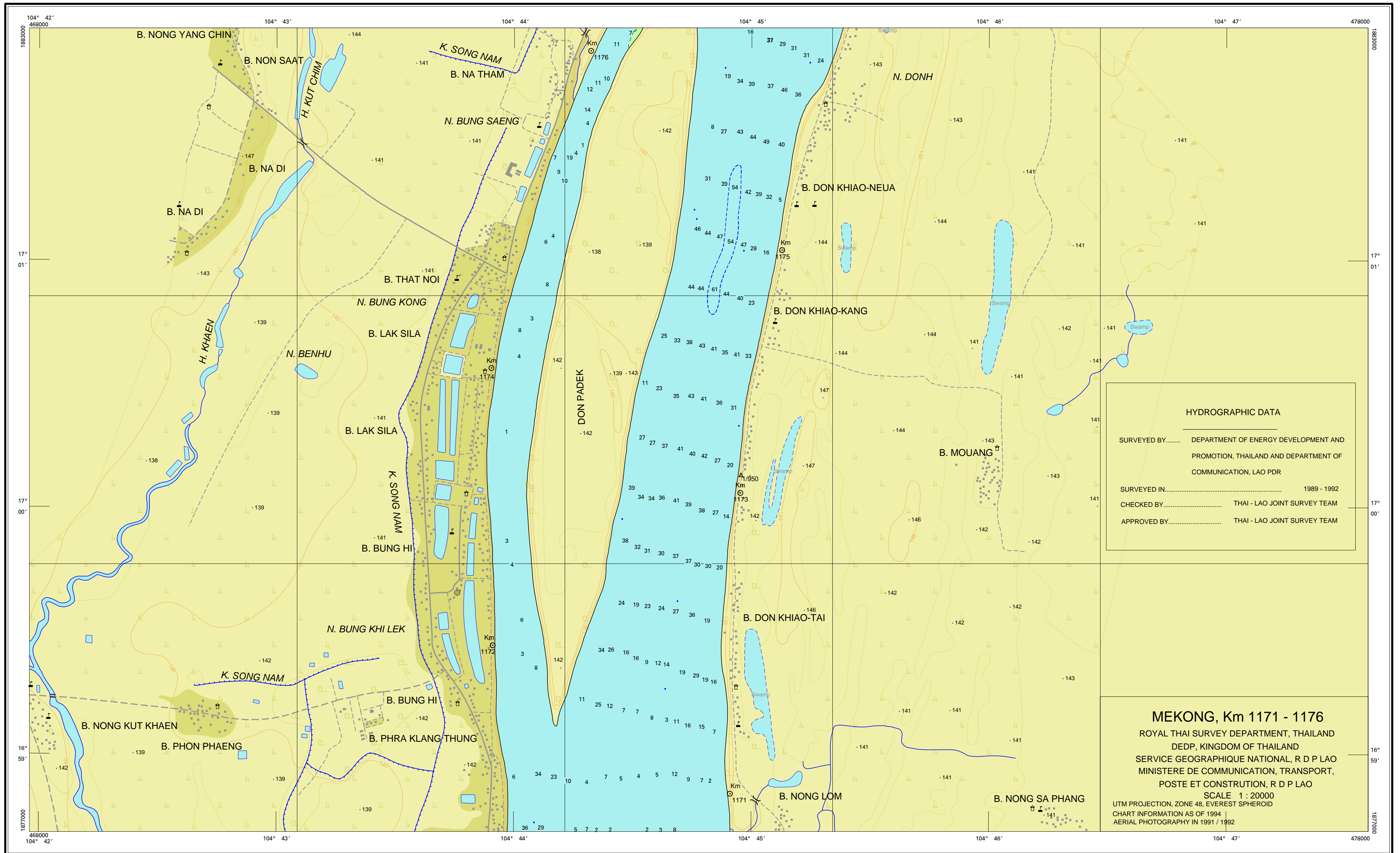


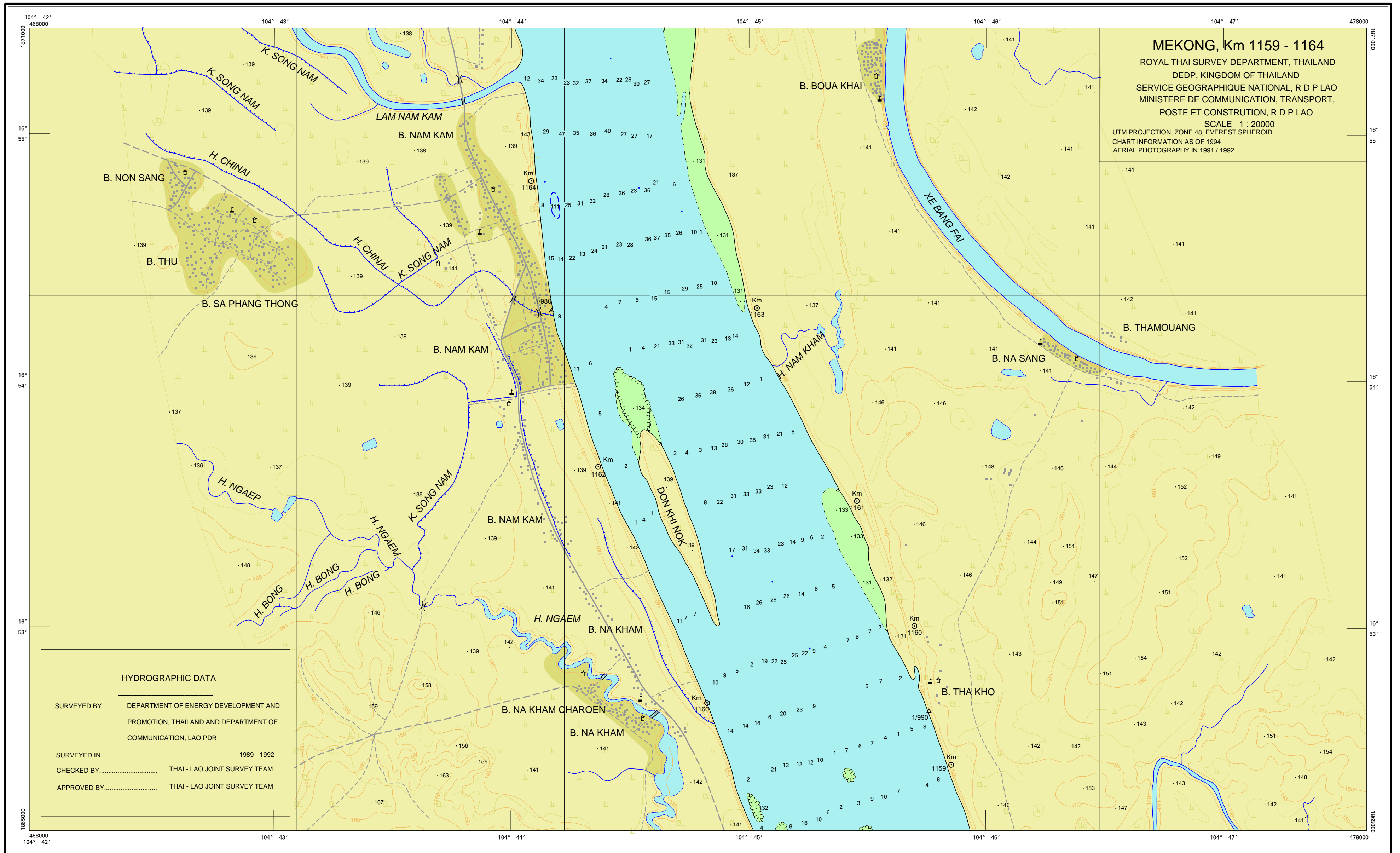
2-080

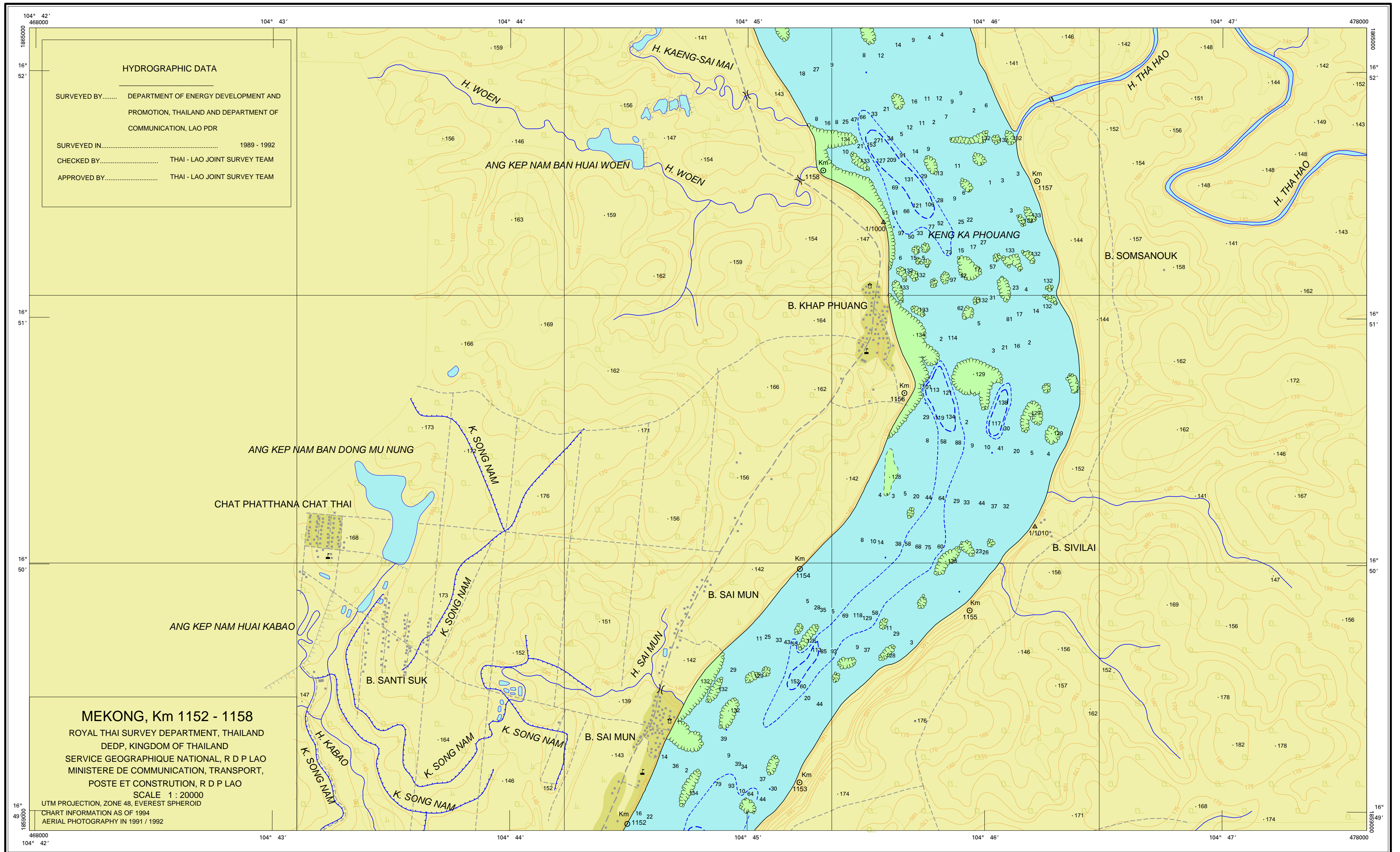


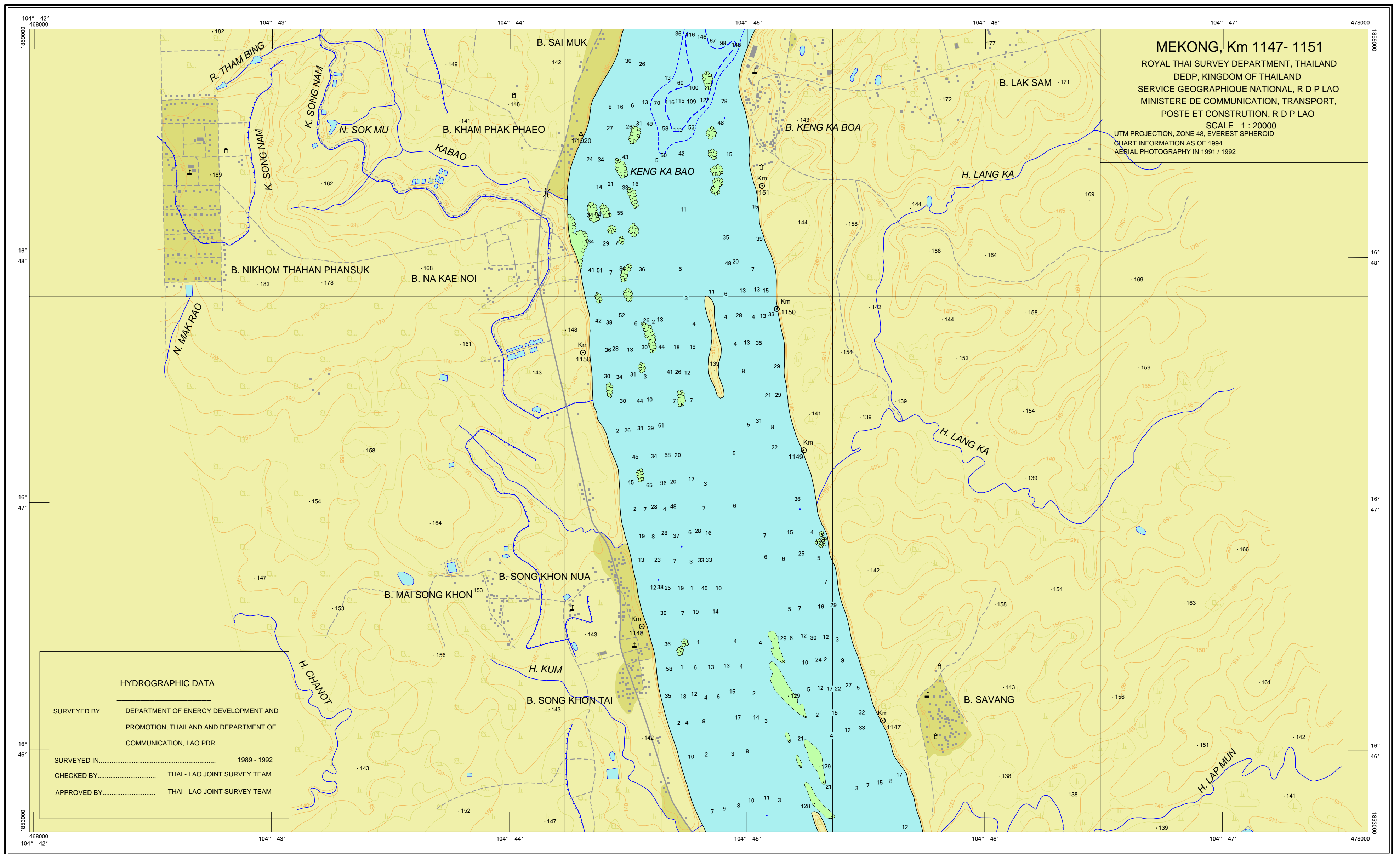


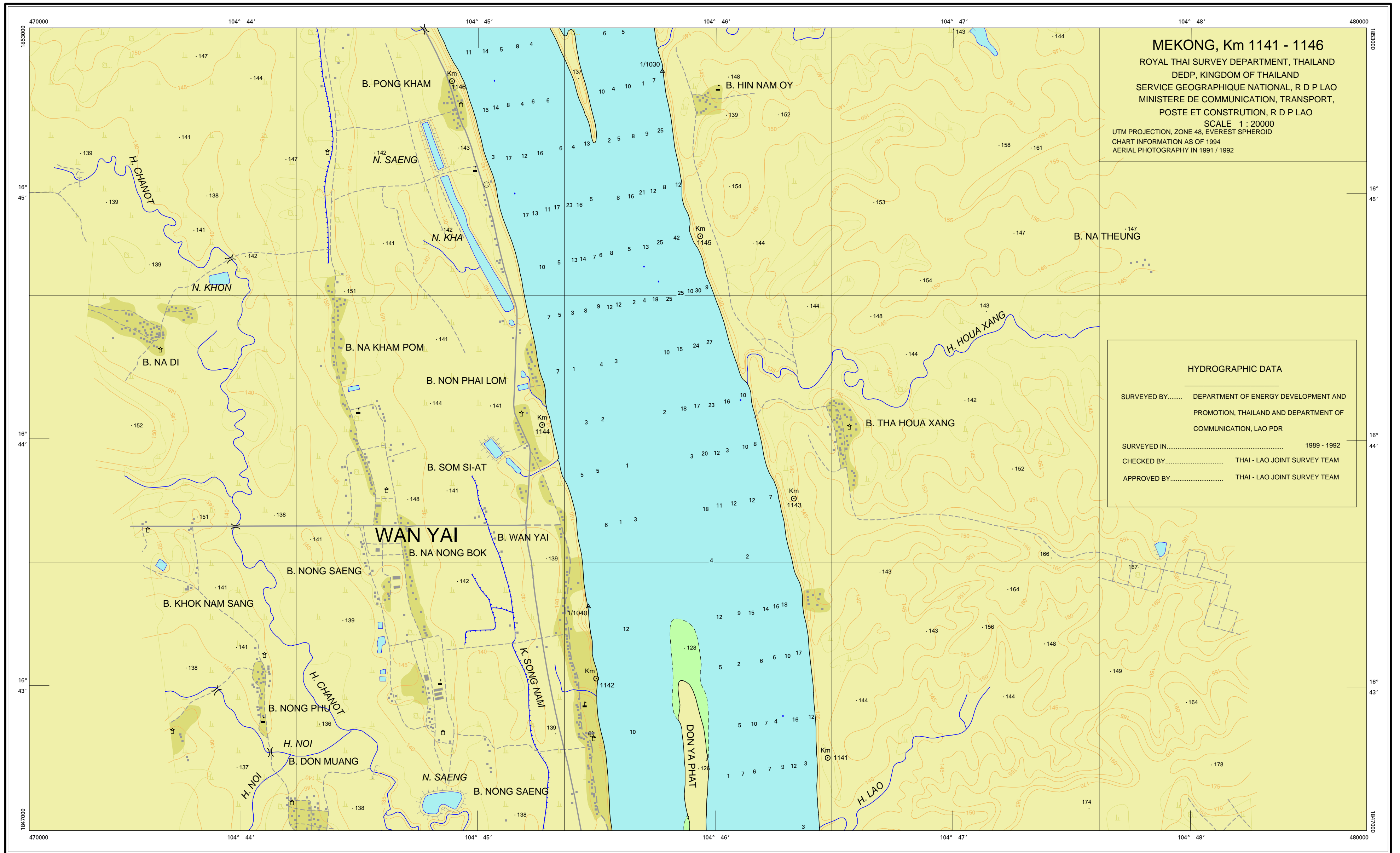


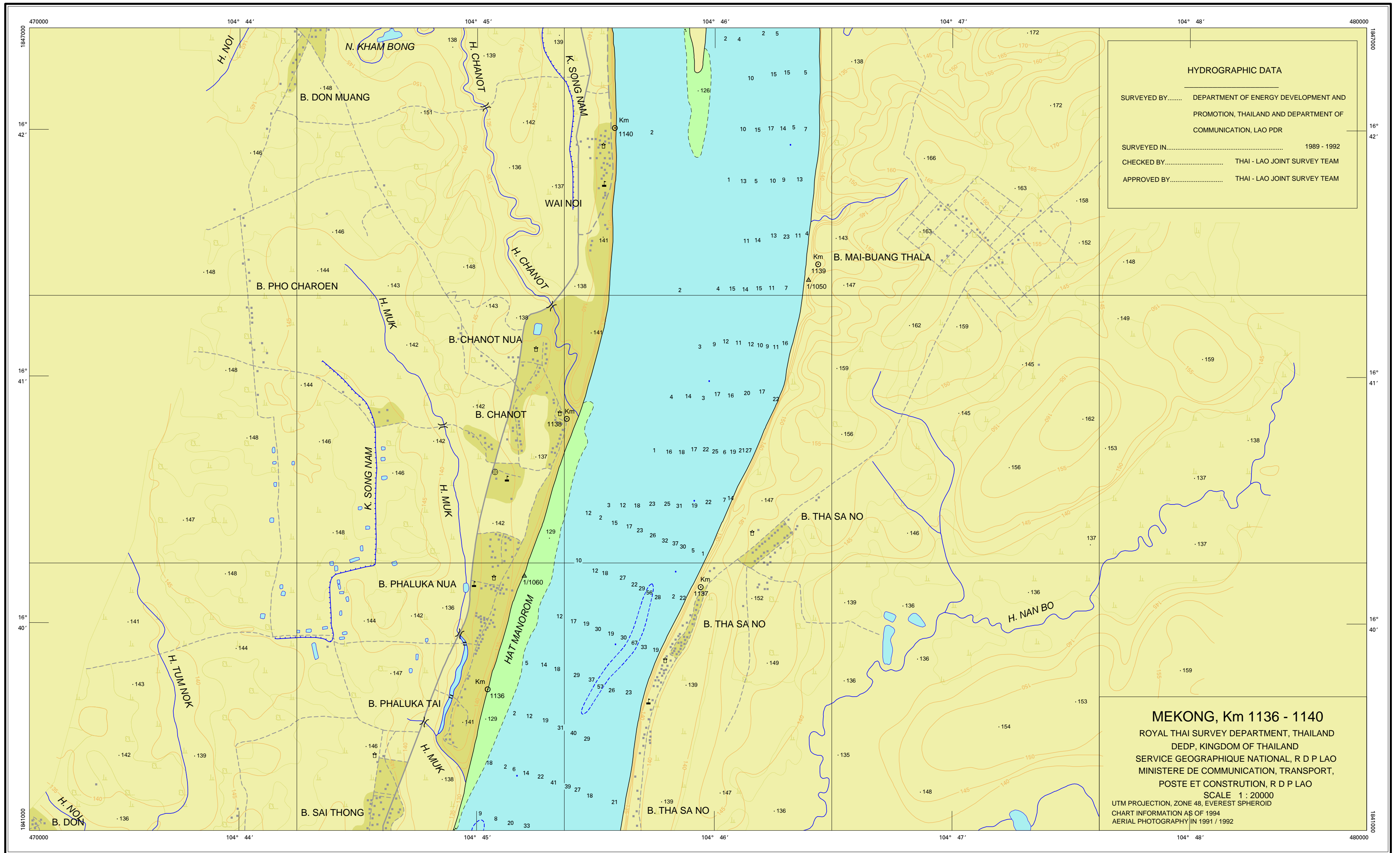












HYDROGRAPHIC DATA

SURVEYED BY..... DEPARTMENT OF ENERGY DEVELOPMENT AND PROMOTION, THAILAND AND DEPARTMENT OF COMMUNICATION, LAO PDR

SURVEYED IN..... 1989 - 1992

CHECKED BY..... THAI - LAO JOINT SURVEY TEAM

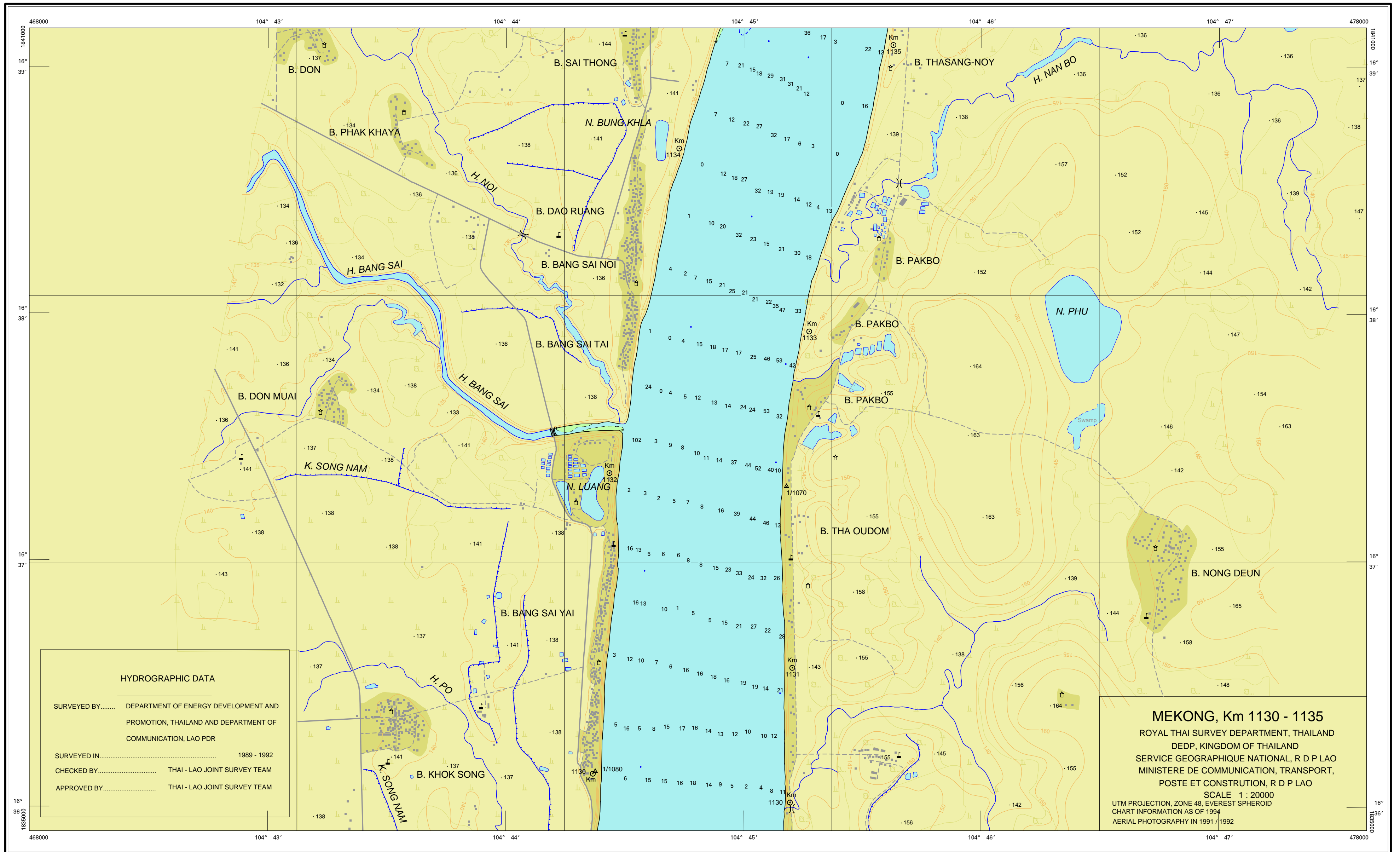
APPROVED BY..... THAI - LAO JOINT SURVEY TEAM

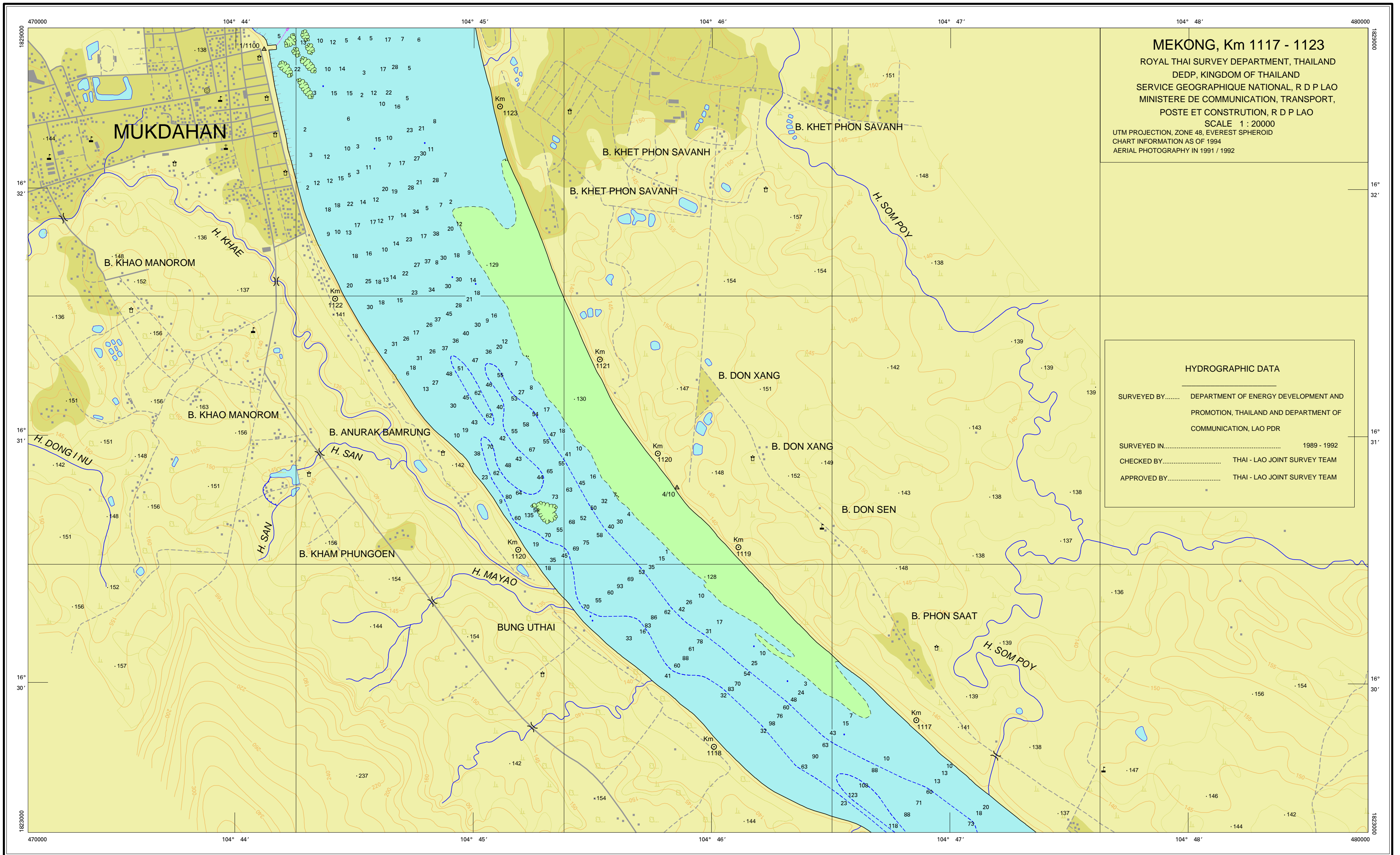
MEKONG, Km 1136 - 1140

ROYAL THAI SURVEY DEPARTMENT, THAILAND
 DEDP, KINGDOM OF THAILAND
 SERVICE GEOGRAPHIQUE NATIONAL, R D P LAO
 MINISTRE DE CONSTRUCTION, R D P LAO

SCALE 1 : 20000

UTM PROJECTION, ZONE 48, EVEREST SPHEROID
 CHART INFORMATION AS OF 1994
 AERIAL PHOTOGRAPHY IN 1991 / 1992





MEKONG, Km 1117 - 1123
 ROYAL THAI SURVEY DEPARTMENT, THAILAND
 DEDP, KINGDOM OF THAILAND
 SERVICE GEOGRAPHIQUE NATIONAL, R D P LAO
 MINISTERE DE COMMUNICATION, TRANSPORT,
 POSTE ET CONSTRUCTION, R D P LAO
 SCALE 1 : 20000
 UTM PROJECTION, ZONE 48, EVEREST SPHEROID
 CHART INFORMATION AS OF 1994
 AERIAL PHOTOGRAPHY IN 1991 / 1992

HYDROGRAPHIC DATA

SURVEYED BY..... DEPARTMENT OF ENERGY DEVELOPMENT AND PROMOTION, THAILAND AND DEPARTMENT OF COMMUNICATION, LAO PDR

SURVEYED IN..... 1989 - 1992

CHECKED BY..... THAI - LAO JOINT SURVEY TEAM

APPROVED BY..... THAI - LAO JOINT SURVEY TEAM

